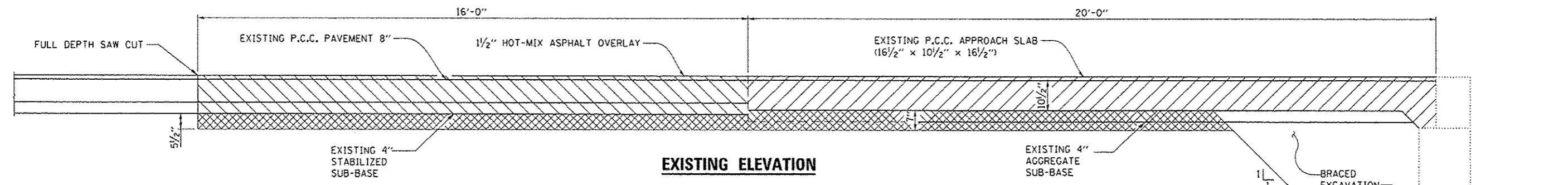
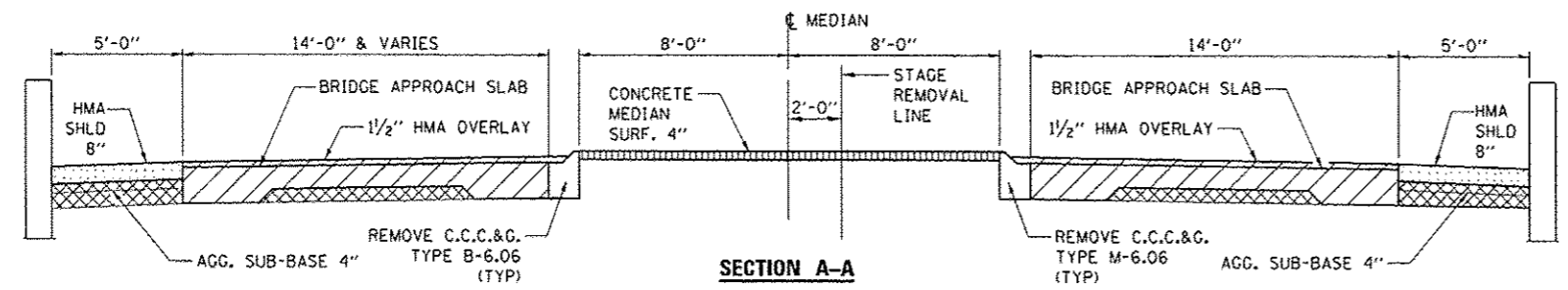


EXISTING PLAN

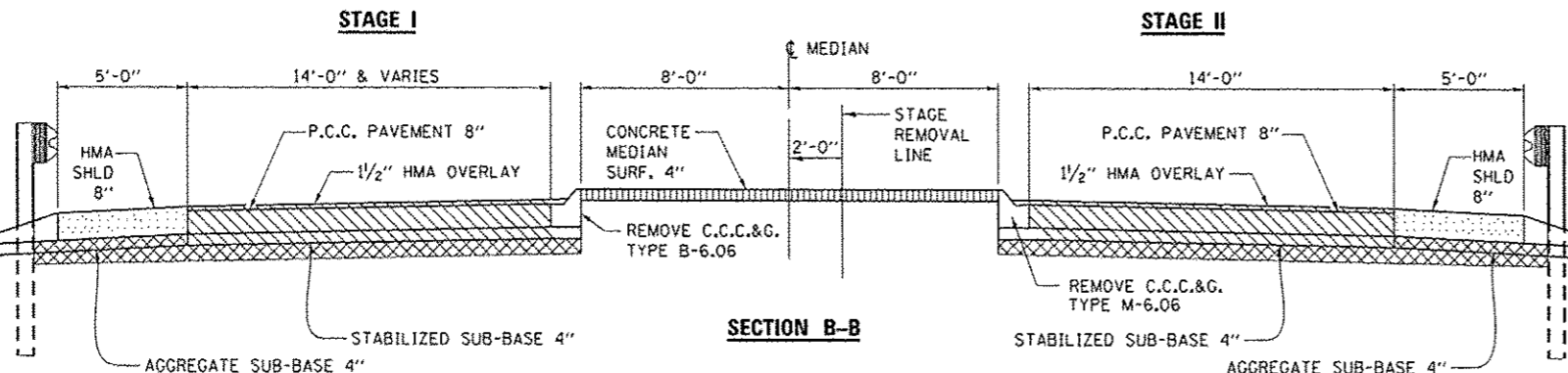
WEST APPROACH SHOWN, EAST APPROACH
SIMILAR THRU 180 DEG. ROTATION
ABOUT CENTERLINE OF STRUCTURE



EXISTING ELEVATION



SECTION A-A



SECTION B-B

LEGEND

- APPROACH SLAB REMOVAL
- PAVEMENT REMOVAL
- PAVED SHOULDER REMOVAL
- EARTH EXCAVATION
- CONCRETE MEDIAN SURFACE REMOVAL

FILE NAME :	USER NAME :	DESIGNED :	REVISED :
c:\pwork\pwork\woodshank\140300312	woodshank	RON WOODSHANK	RLW 4/15/2014
	366074-shd-detailed.dgn	DRAWN :	REVISED :
		RON WOODSHANK	
	PLOT SCALE = 1/8\"/>		

**STATE OF ILLINOIS
DEPARTMENT OF TRANSPORTATION**

**EXISTING PLAN AND ELEVATION
ROADWAY APPROACH PAVEMENT REMOVAL**

SCALE: _____ SHEET NO. 1 OF 1 SHEETS STA. _____ TO STA. _____

F.A.P. RTE.	SECTION	COUNTY	TOTAL SHEETS	SHEET NO.
697	(27-1HB-2)R	FORD	27	13
CONTRACT NO. 66D74			ILLINOIS FED. AID PROJECT	