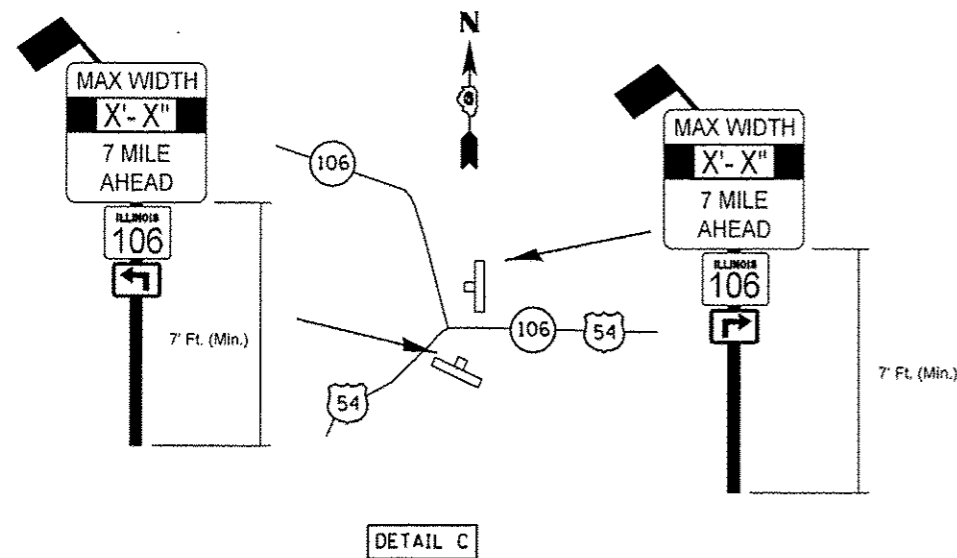
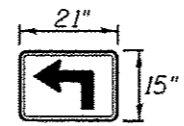


PROJECT LOCATION  
SN 075-0159

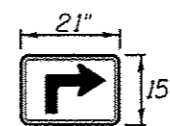
LOCATION MAP



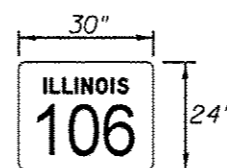
DETAIL C



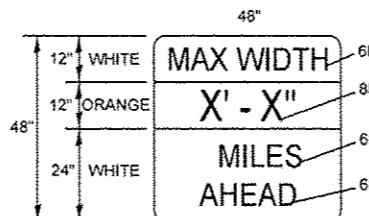
M5-1 (O)(L)



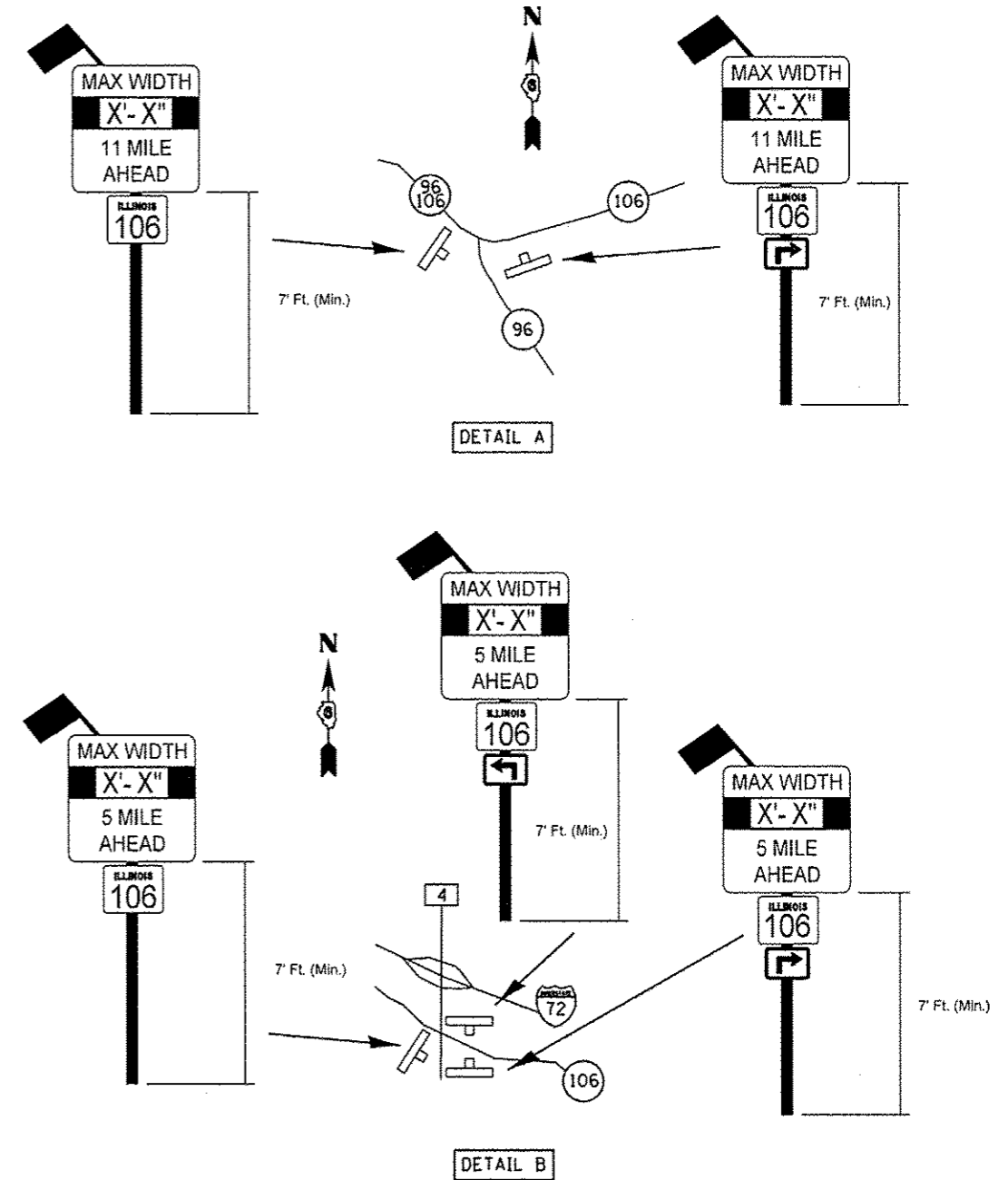
M5-1 (O)(R)



MI-1 100



W12-1 103 (48)



DETAIL A

DETAIL B

NOTES:

ALL SIGNS SHOWN IN THIS DETAIL SHALL BE PLACED +/- 500' FROM THE INTERSECTION OF IL 106 AND IL 96 AND IL 106 AND US 54 AT THE DIRECTION OF THE ENGINEER.

THE WIDTH RESTRICTION SIGNING PAY ITEM SHALL INCLUDE ALL SIGNING DETAILED ON THIS SHEET AS WELL AS ALL WIDTH RESTRICTION SIGNING SHOWN ON THE TRAFFIC CONTROL DETAIL SHEETS.

CONTRACTOR SHALL CONTACT DISTRICT 6 BUREAU OF OPERATIONS 21 DAYS PRIOR TO RESTRICTING THE ROADWAY WIDTH AT (217) 785-5312

FILE NAME #	USER NAME # dudleybn	DESIGNED - DMS	REVISED -
OPERATIONS\Bridgplans_CAD\72083 - 5	8750159 Patching 2014\72083.dgn	DRAWN - DMS	REVISED -
Default	PLOT SCALE * 49.0000 / in.	CHECKED -	REVISED -
	PLOT DATE * May-16-2014 10:16:10AM	DATE -	REVISED -

STATE OF ILLINOIS  
DEPARTMENT OF TRANSPORTATION

WIDTH RESTRICTION SIGNING DETAIL

SCALE: SHEET OF SHEETS STA. TO STA.

F.A.P. RTE.	SECTION	COUNTY	TOTAL SHEETS	SHEET NO.
566	(17) I	PIKE	12	5
CONTRACT NO. 72083			ILLINOIS FED. AID PROJECT	