

STATE OF ILLINOIS
DEPARTMENT OF TRANSPORTATION
DIVISION OF HIGHWAYS

**PROPOSED
HIGHWAY PLANS**

FAS ROUTE 2801, FAP 774 (IL 128)
SECTION 102RS-3,103RS-2,102N

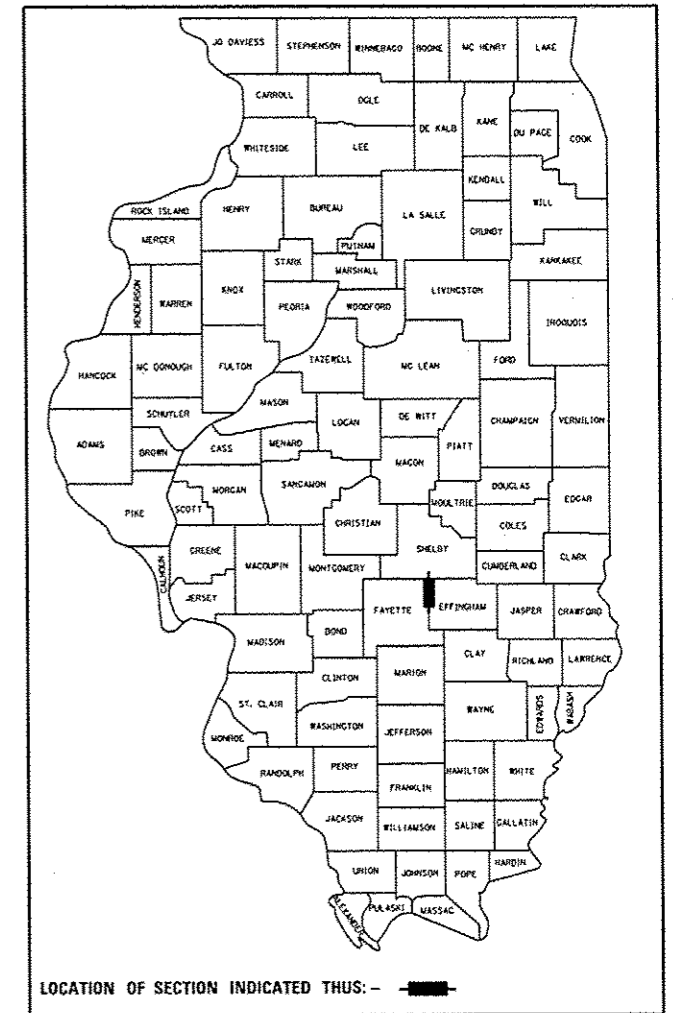
**3P RESURFACING & INTERSECTION
RECONSTRUCTION
EFFINGHAM & FAYETTE COUNTIES**

C-97-070-04

F.A.S. RTE.	SECTION	COUNTY	TOTAL SHEETS	SHEET NO.
2801	102RS-3,103RS-2,102N	EFFINGHAM, FAYETTE	84	1
		ILLINOIS	CONTRACT NO. 74052	

** 84-2 = 82

D-97-032-04



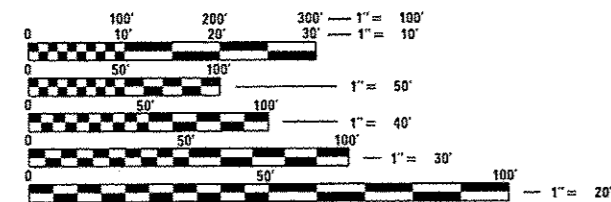
FOR INDEX OF SHEETS, SEE SHEET NO. 2

STATION EQUATIONS:

STA. 756 + 46.00 (BK) = STA. 757 + 02.64 (AH)

STA. 810 + 67.20 (BK) = STA. 811 + 63.20 (AH)

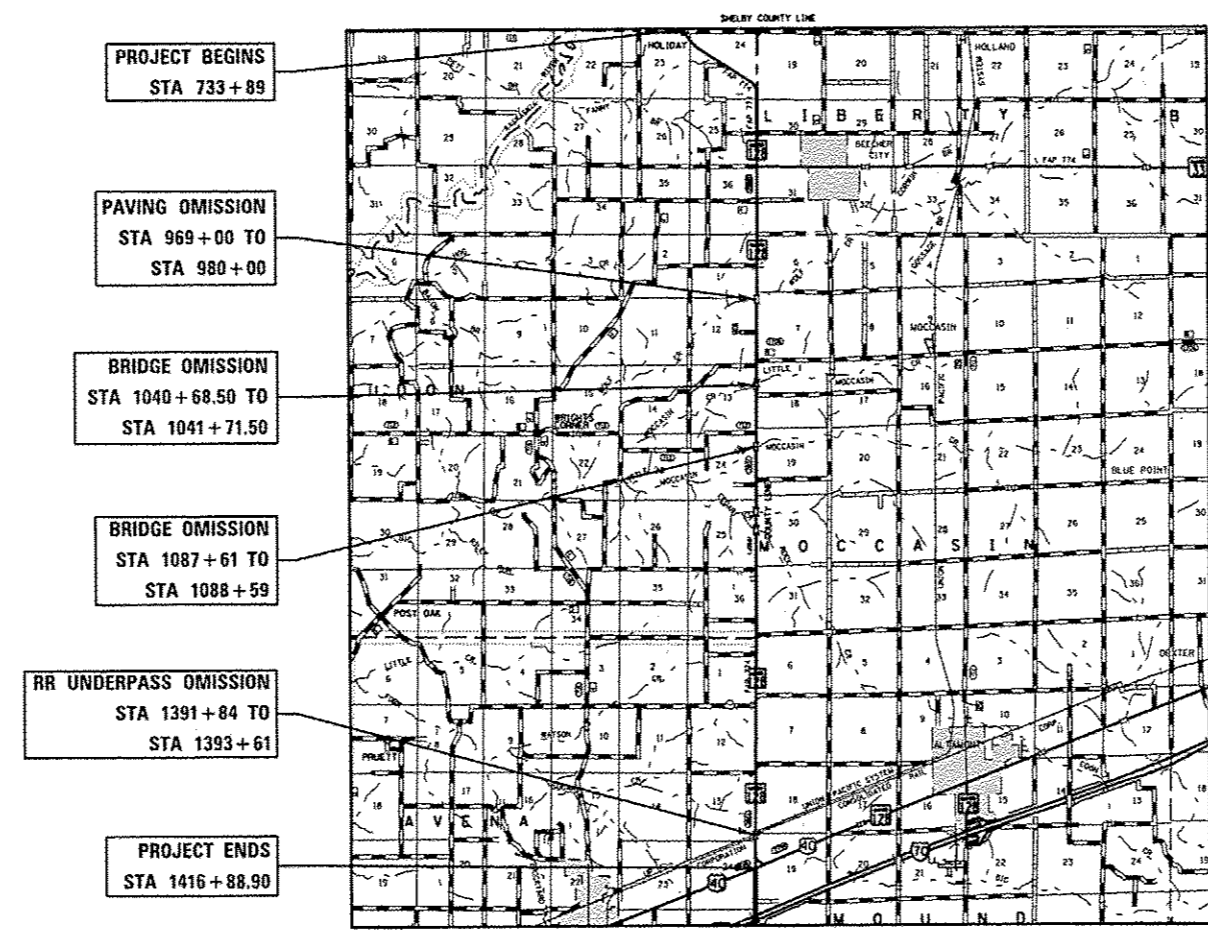
ADT = 2,400



FULL SIZE PLANS HAVE BEEN PREPARED USING STANDARD ENGINEERING SCALES. REDUCED SIZED PLANS WILL NOT CONFORM TO STANDARD SCALES. IN MAKING MEASUREMENTS ON REDUCED PLANS, THE ABOVE SCALES MAY BE USED.

J.U.L.I.E.
JOINT UTILITY LOCATION INFORMATION FOR EXCAVATION
1-800-892-0123
OR 811

PROJECT ENGINEER: MARK DAUGHERTY
PROJECT MANAGER: BRIAN LEWIS
PHONE: (217)-342-8360
CONTRACT NO. 74052



GROSS LENGTH = 68,132.90 FT. = 12.904 MILES
NET LENGTH = 66,654.9 FT. = 12.624 MILES

STATE OF ILLINOIS
DEPARTMENT OF TRANSPORTATION
DIVISION OF HIGHWAYS

SUBMITTED JUNE 20 2014
Rozan L. Dushell
DEPUTY DIRECTOR OF HIGHWAYS, REGION ENGINEER

JUNE 27 2014
John D. Baranzalei PE/SE
ENGINEER OF DESIGN AND ENVIRONMENT

JUNE 27 2014
Omer Osman PE/SE
DIRECTOR OF HIGHWAYS, CHIEF ENGINEER

**PRINTED BY THE AUTHORITY
OF THE STATE OF ILLINOIS**