




-  TEMPORARY DITCH CHECK
-  INLET & PIPE PROTECTION
-  PERIMETER EROSION BARRIER

FILE NAME =	USER NAME = steffenk	DESIGNED -	REVISED -
ci:\pw\work\p\dot\stefenk\d0121426\074052-shr-eros.dgn		DRAWN -	REVISED -
	PLOT SCALE = 40.0000' / in.	CHECKED -	REVISED -
	PLOT DATE = 6/9/2014	DATE -	REVISED -

**STATE OF ILLINOIS
DEPARTMENT OF TRANSPORTATION**

**EROSION CONTROL
IL 33**

SCALE: 20 SHEET 6 OF 6 SHEETS STA. TO STA.

F.A.S. RTE.	SECTION	COUNTY	TOTAL SHEETS	SHEET NO.
2801	102RS-3.103RS-2.102N	•	84	49
• Effingham, Fayette			CONTRACT NO. 74052	
ILLINOIS FED. AID PROJECT				