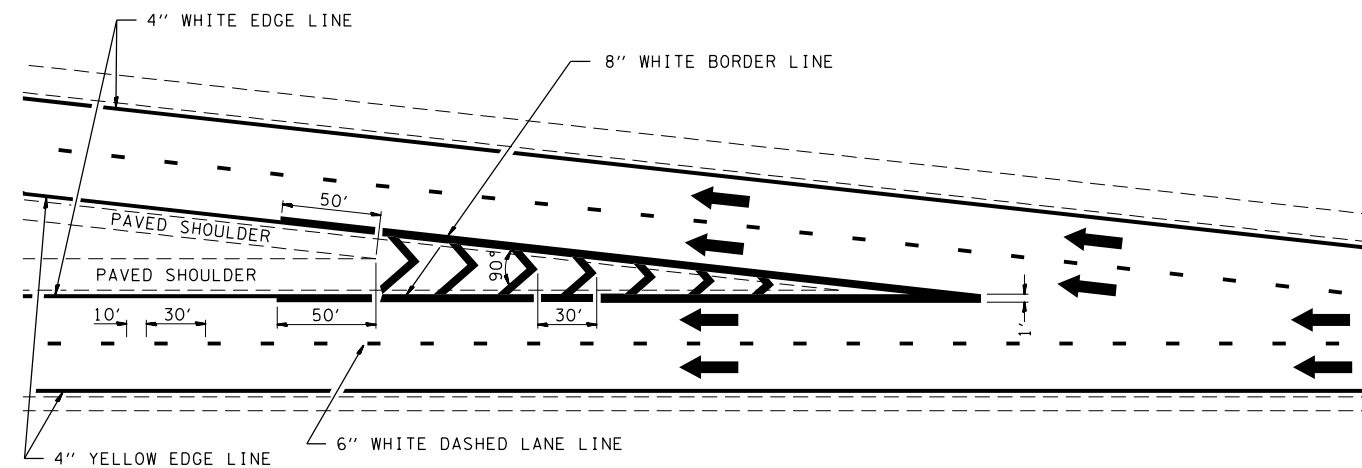
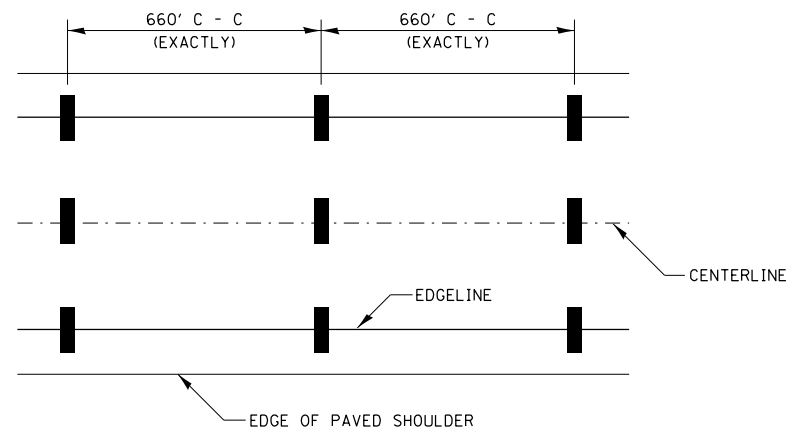


TYPICAL CONVERGENCE MARKING

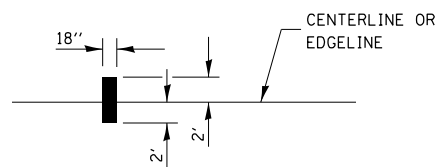


TYPICAL DIVERGENCE MARKING

AERIAL SPEED CHECK ZONES



IT WILL BE NECESSARY TO HAVE A REPRESENTATIVE OF THE STATE POLICE PRESENT SO THAT THE ACCURACY OF MEASUREMENT CAN BE ATTESTED TO IN COURT.



NOT TO SCALE

EFFINGHAM & FAYETTE

DISTRICT 7 DETAIL NO. 7800002

FILE NAME =	USER NAME = swartzrw	DESIGNED -	REVISED - MMO 12-99
ci:\pw\work\p\idot\swartzrw\d0186577\077469-sht-details.dgn		DRAWN -	REVISED - DRM 08-04
	PLOT SCALE = 100.0000' / in.	CHECKED -	REVISED - MKS 04-08
	PLOT DATE = 6/5/2014	DATE -	REVISED - DRM 01-09

**STATE OF ILLINOIS
DEPARTMENT OF TRANSPORTATION**

TYPICAL APPLICATIONS OF INTERSTATE PAVEMENT MARKING

SCALE: NA SHEET NO. 2 OF 2 SHEETS STA. TO STA.

F.A.I. RTE.	SECTION	COUNTY	TOTAL SHEETS	SHEET NO.
70	(26-5,26-5-1,25-1-1)R		92	62
FED. ROAD DIST. NO. ILLINOIS FED. AID PROJECT			CONTRACT NO. 74469	