

F.A.I. RTE.	SECTION	COUNTY	TOTAL SHEETS	SHEET NO.
70	(18-46, 18-47)RS-2	CUMBERLAND	29	1
		ILLINOIS	CONTRACT NO. 74598	

STATE OF ILLINOIS  
DEPARTMENT OF TRANSPORTATION  
DIVISION OF HIGHWAYS

**PROPOSED  
HIGHWAY PLANS**

FAI ROUTE 70 (I-70)  
SECTION (18-46,18-47)RS-2

RESURFACING  
CUMBERLAND COUNTY

C-97-128-12

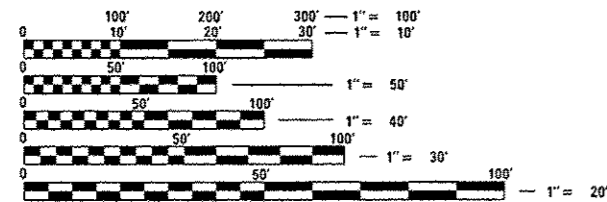
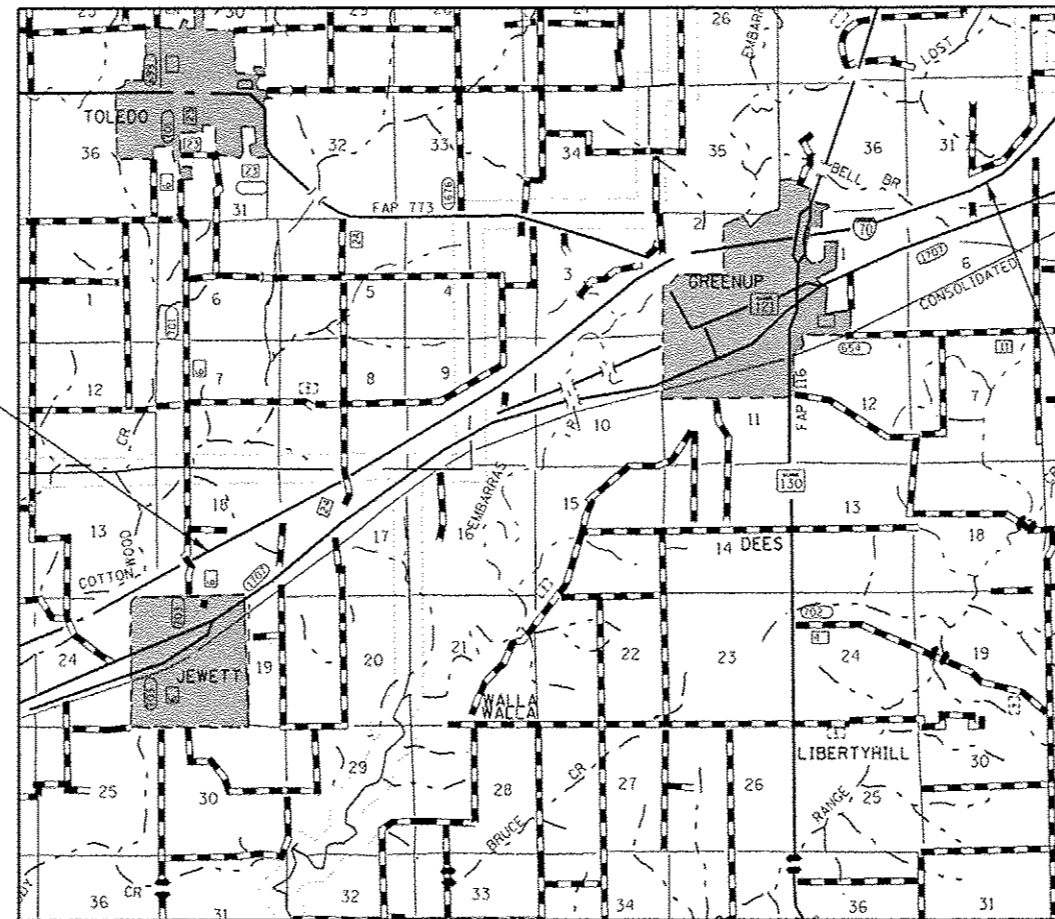
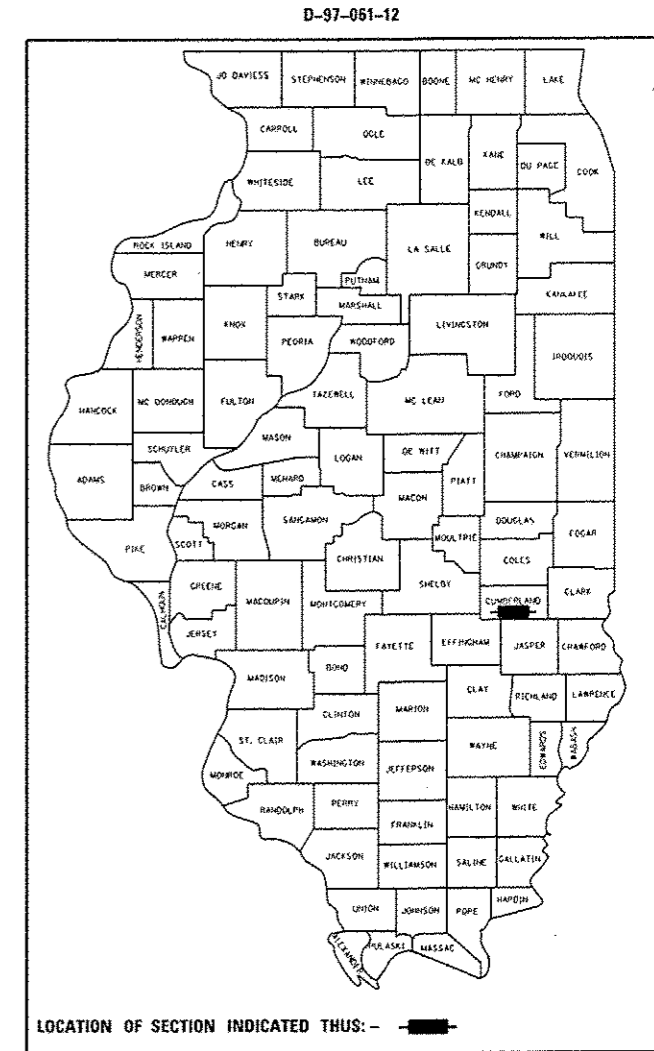
FOR INDEX OF SHEETS, SEE SHEET NO. 2

STRUCTURE/RESURFACING OMISSIONS:

- SN 018+0045 (WB) STA 118+00.00 TO 123+00.00
- SN 018+0046 (EB) STA 119+00.00 TO STA 124+00.00
- SN 018-0047 (WB) STA 139+25.00 TO STA 146+75.00
- SN 018+0048 (EB) STA 138+50.00 TO STA 147+50.00
- SN 018+0049 (WB) STA 152+75.00 TO STA 165+50.00
- SN 018-0050 (EB) STA 153+75.00 TO STA 166+00.00

STATION EQUATION:

STA 575+54.38 BK = STA 80+00.00 AH



FULL SIZE PLANS HAVE BEEN PREPARED USING STANDARD ENGINEERING SCALES. REDUCED SIZED PLANS WILL NOT CONFORM TO STANDARD SCALES. IN MAKING MEASUREMENTS ON REDUCED PLANS, THE ABOVE SCALES MAY BE USED.

J.U.L.I.E.  
JOINT UTILITY LOCATION INFORMATION FOR EXCAVATION  
1-800-892-0123  
OR 811

PROJECT ENGINEER: MARK DAUGHERTY  
PROJECT MANAGER: JOYCE HEMMEN

CONTRACT NO. 74598

GROSS LENGTH = 37,774.38 FT. = 7.15 MILE  
NET LENGTH = 36,299.38 FT. = 6.685 MILE

STATE OF ILLINOIS  
DEPARTMENT OF TRANSPORTATION  
DIVISION OF HIGHWAYS

SUBMITTED JUNE 06 20 14  
Roger L. Drishell, P.E.  
DEPUTY DIRECTOR OF HIGHWAYS, REGION ENGINEER

June 27 20 14  
John D. Baranzelli, P.E.  
acting ENGINEER OF DESIGN AND ENVIRONMENT

June 27 20 14  
Omer Osman, P.E.  
DIRECTOR OF HIGHWAYS, CHIEF ENGINEER

PRINTED BY THE AUTHORITY  
OF THE STATE OF ILLINOIS