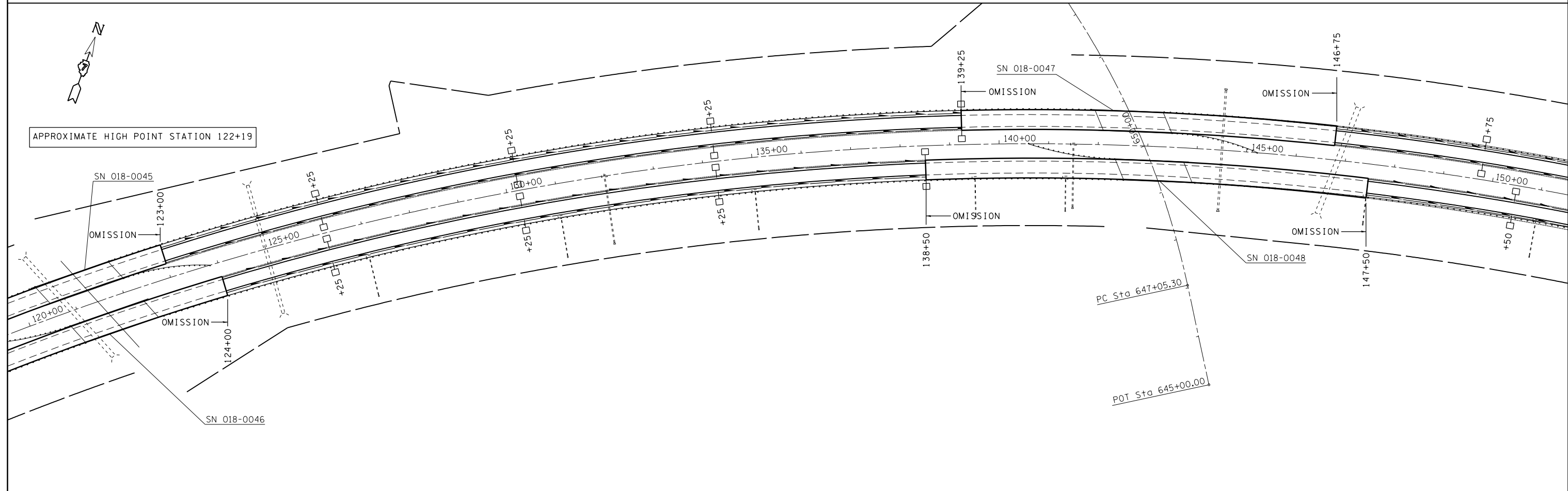
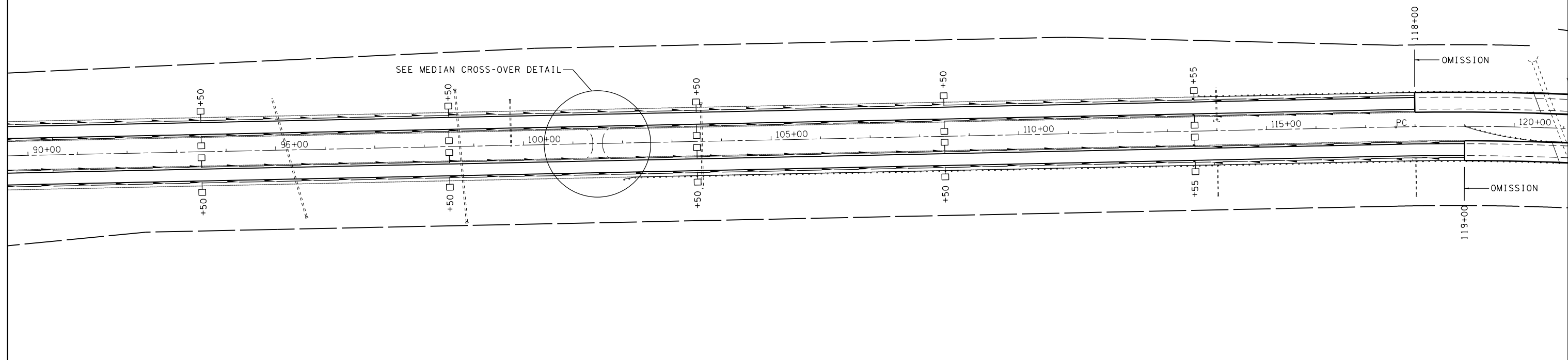



LOW POINT STATION 113+55



FILE NAME =	USER NAME = steffenmk	DESIGNED -	REVISED -
ei:\pw\work\p\midot\steffenmk\d0310740\074598-sh-t-plan.dgn		DRAWN -	REVISED -
Default	PLOT SCALE = 200.0000' / in.	CHECKED -	REVISED -
	PLOT DATE = 6/7/2014	DATE -	REVISED -

**STATE OF ILLINOIS
DEPARTMENT OF TRANSPORTATION**

**PLAN SHEET
STA. 90+00 TO STA. 150+00**

SCALE: 100 SHEET 4 OF 8 SHEETS STA. TO STA.

F.A.I. RTE.	SECTION	COUNTY	TOTAL SHEETS	SHEET NO.
70	(18-46, 18-47)RS-2	CUMBERLAND	29	20
CONTRACT NO. 74598			ILLINOIS FED. AID PROJECT	