

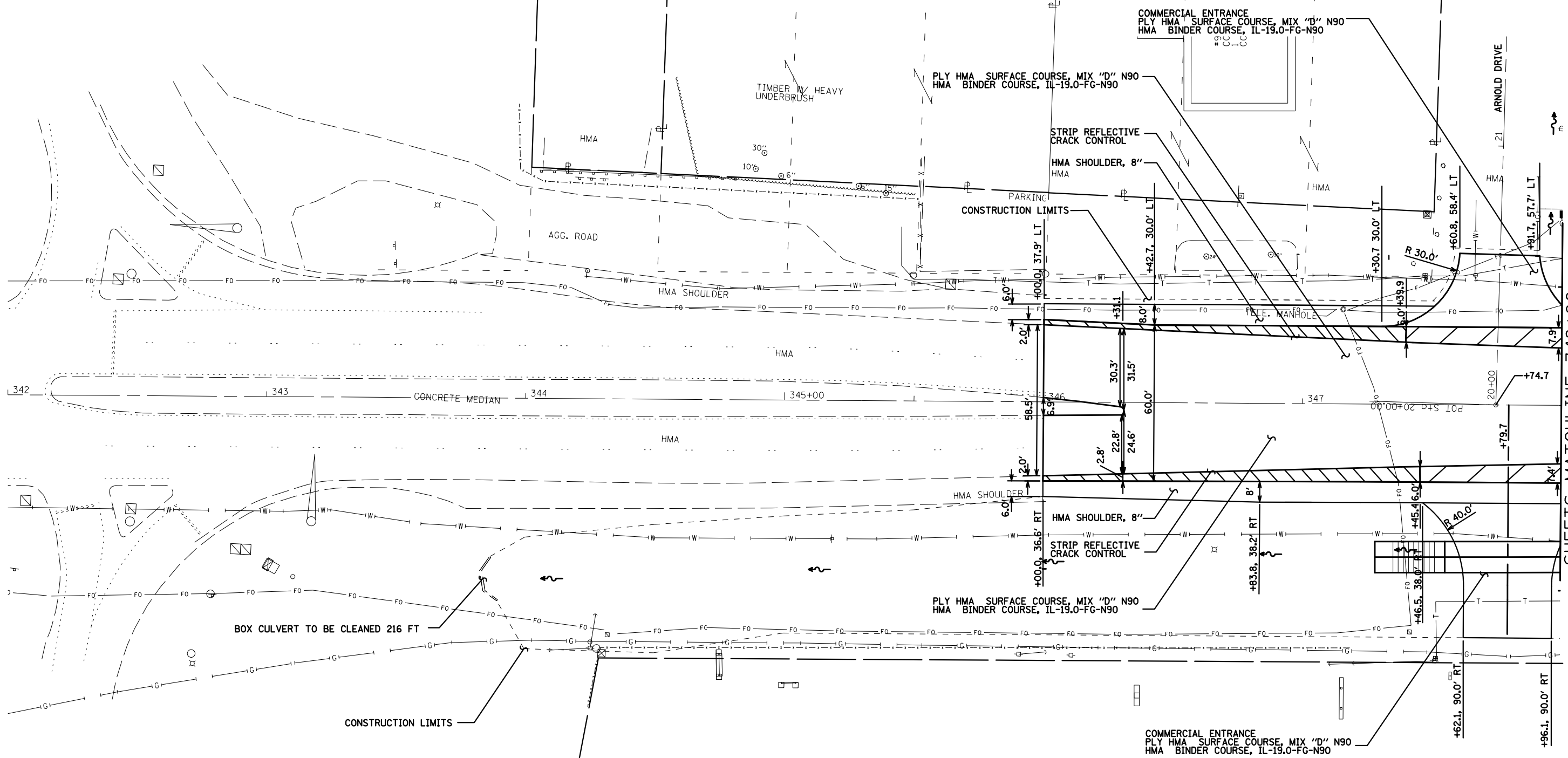





BEGIN PROJECT
STATION 341+50

LEGEND

-  HMA BASE COURSE, 5 1/2"
-  HMA BASE COURSE WIDENING, 5 1/2"



 EXISTING ROW
 PROPOSED ROW
 TEMPORARY EASEMENT

| | | | | | | | | | | | | |
|--------------|---------------------|------------|-----------|---|----------------------------|----------------|-------------|--------------------|---------|---------|--------------|-----------|
| FILE NAME = | USER NAME = \$USER* | DESIGNED - | REVISED - | STATE OF ILLINOIS DEPARTMENT OF TRANSPORTATION | ROADWAY PLAN SHEETS | | | F.A.U. RTE. | SECTION | COUNTY | TOTAL SHEETS | SHEET NO. |
| *FILEL\$ | | DRAWN - | REVISED - | | SCALE: 1" = 20' | SHEET 1 | OF 4 SHEETS | 9128 | 28-R-1 | MADISON | 64 | 19 |
| *MODELNAME\$ | | CHECKED - | REVISED - | | STA. 342+00 | TO STA. 348+00 | | CONTRACT NO. 76F11 | | | | |
| | | DATE - | REVISED - | | ILLINOIS FED. AID PROJECT | | | | | | | |

SHEETS MATCHLINE 348+00