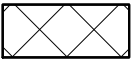


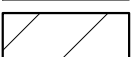

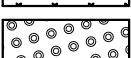
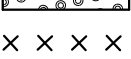
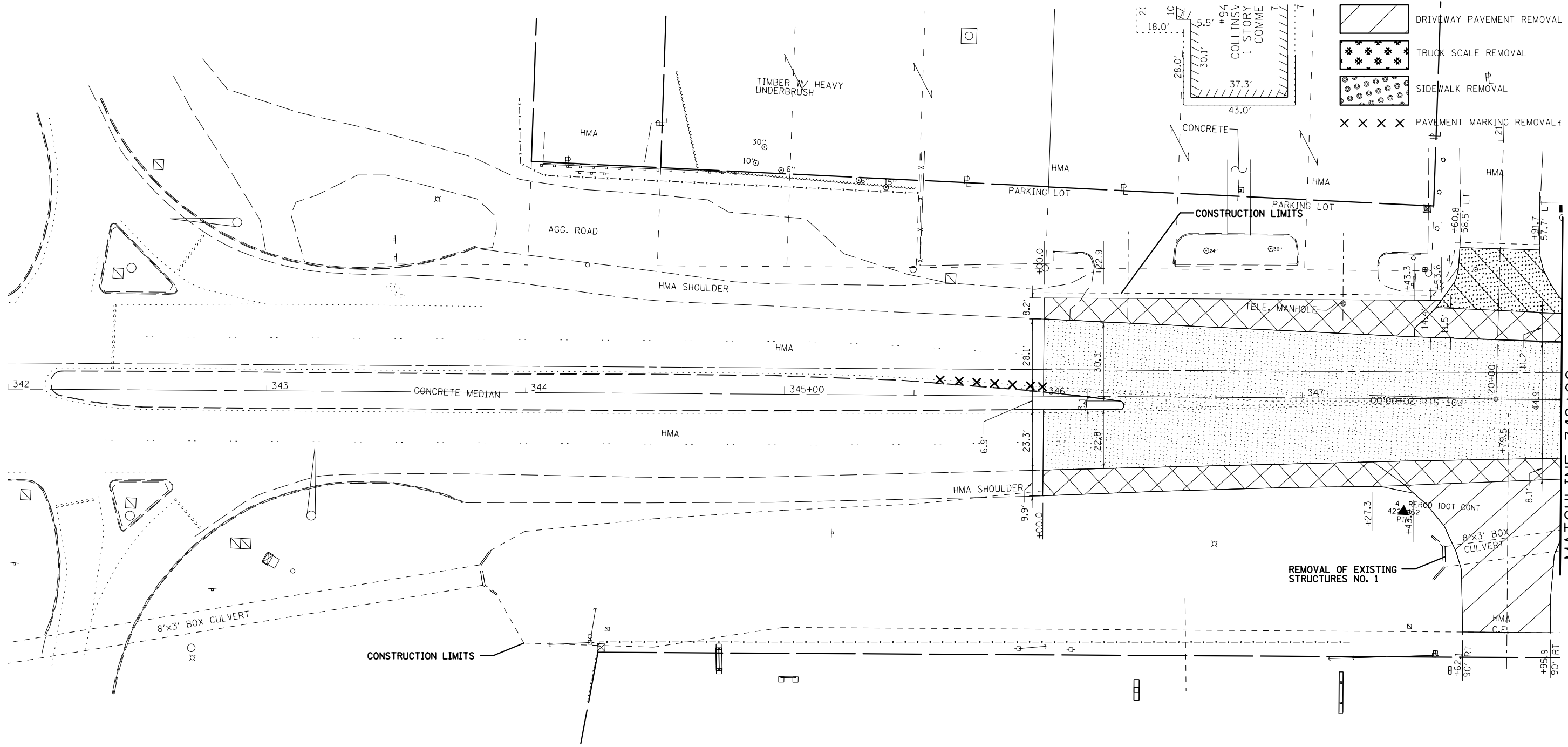





**LEGEND**

-  PAVED SHOULDER REMOVAL
-  HMA SURFACE REMOVAL, 4-1/4"
-  PAVEMENT REMOVAL
-  DRIVEWAY PAVEMENT REMOVAL
-  TRUCK SCALE REMOVAL
-  SIDEWALK REMOVAL
-  PAVEMENT MARKING REMOVAL



MATCHLINE 348+00

-  EXISTING ROW
-  PROPOSED ROW
-  TEMPORARY EASEMENT

FILE NAME =	USER NAME = \$USER\$	DESIGNED - _____	REVISED - _____	<b>STATE OF ILLINOIS DEPARTMENT OF TRANSPORTATION</b>	<b>REMOVAL PLAN SHEETS</b>			F.A.U. RTE. 9128	SECTION 28-R-1	COUNTY MADISON	TOTAL SHEETS 64	SHEET NO. 23
*FILEL\$		DRAWN - _____	REVISED - _____		SCALE: 1"=20'    SHEET 1 OF 4 SHEETS    STA. 346+00 TO STA. 348+00			CONTRACT NO. 76F11				
*MODELNAME\$		CHECKED - _____	REVISED - _____		ILLINOIS FED. AID PROJECT							
		DATE - _____	REVISED - _____									