




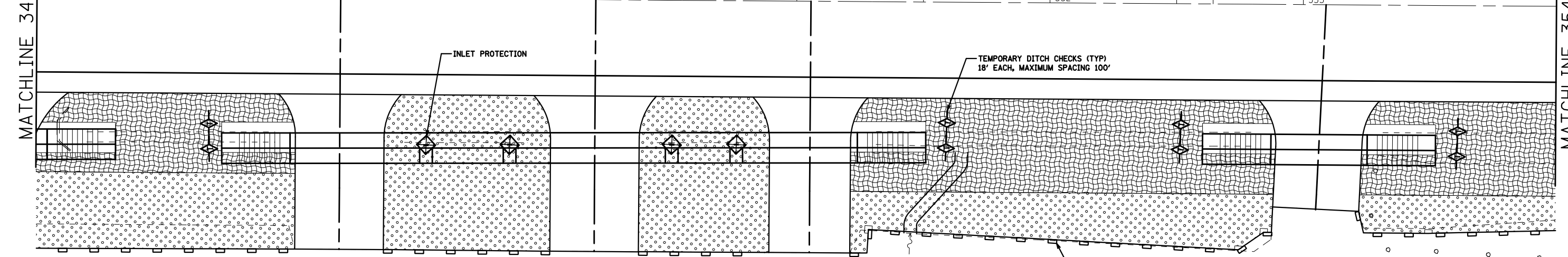
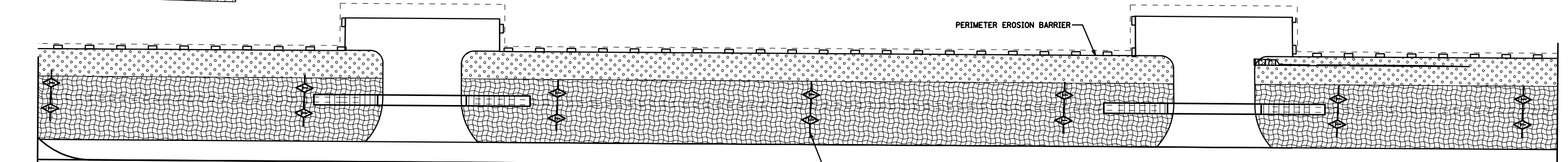


- LEGEND**
-  EROSION CONTROL BLANKET
 -  SEEDING, CLASS 2A
 -  TEMPORARY DITCH CHECKS
 -  INLET PROTECTION



FILE NAME =
FILE

USER NAME = *USER*
PLOT SCALE = *SCALE*
PLOT DATE = *DATE*

DESIGNED -
DRAWN -
CHECKED -
DATE -

REVISED -
REVISED -
REVISED -
REVISED -

**STATE OF ILLINOIS
DEPARTMENT OF TRANSPORTATION**

EROSION CONTROL PLAN

SCALE: 1" = 20' SHEET NO. 2 OF 4 SHEETS STA. 348+00 TO STA. 354+00

F.A.U. RTE.	SECTION	COUNTY	TOTAL SHEETS	SHEET NO.
9128	28-R-1	MADISON	64	36
CONTRACT NO. 76F11				
FED. ROAD DIST. NO. ILLINOIS FED. AID PROJECT				