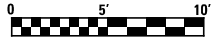
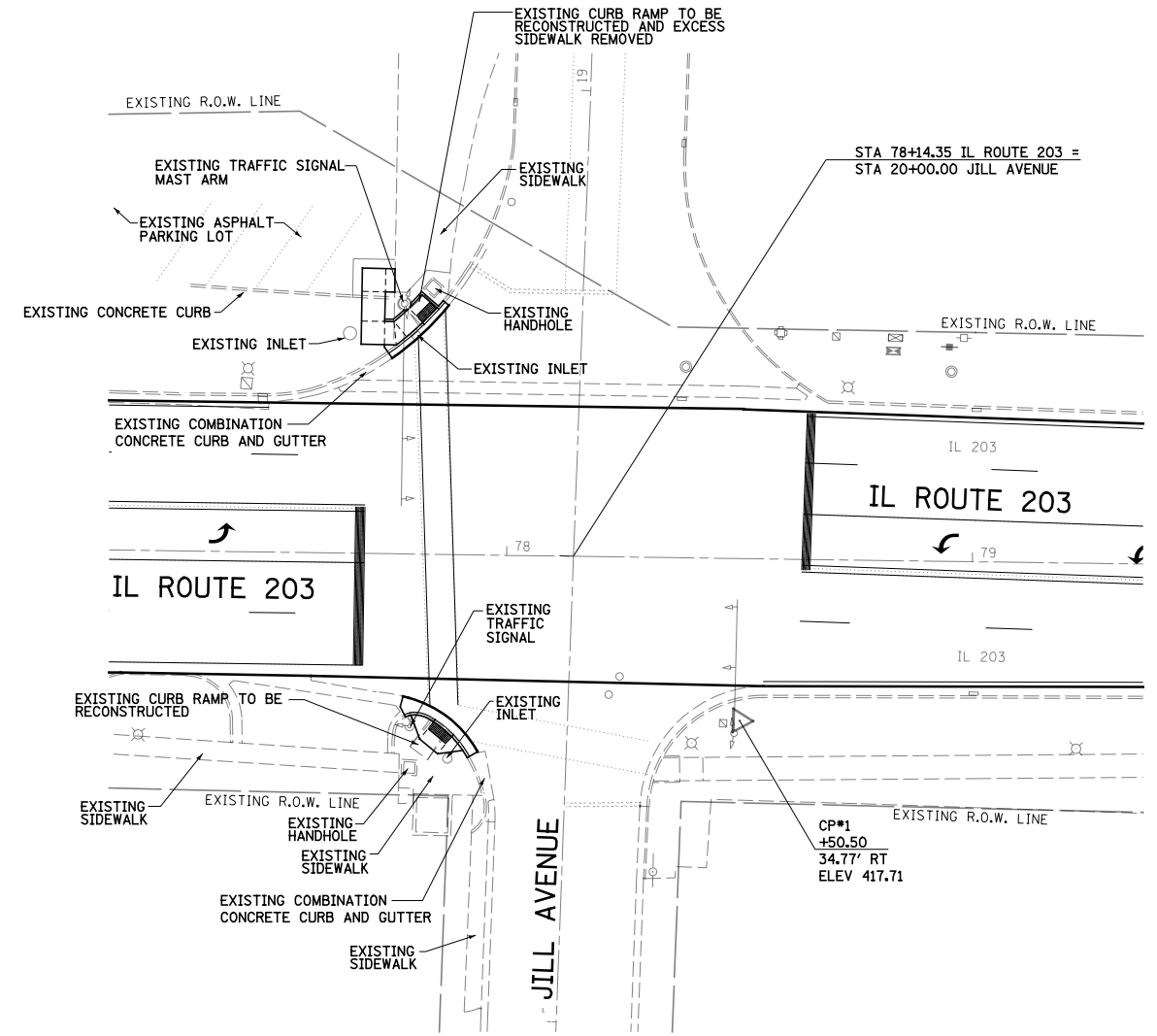


IL ROUTE 203
SOUTHWEST QUADRANT



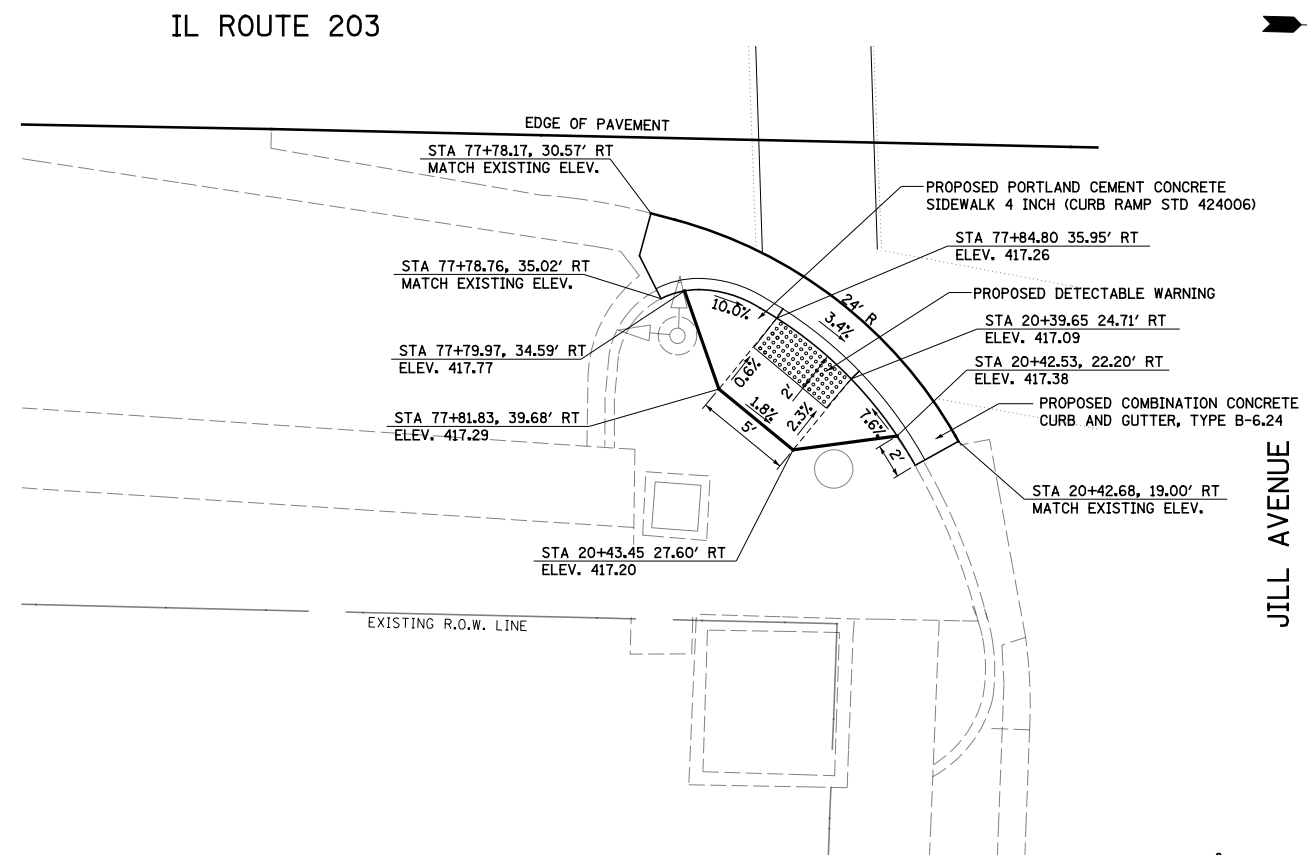
ENTRANCE (JILL)



IL ROUTE 203

CP#1 JILL AVENUE	
COORDINATE	
NORTHING	EASTING
30981.046	25987.233

NOTE:
FOR REMOVAL ITEMS
SEE CURB RAMP SCHEDULE



SOUTHEAST QUADRANT



JILL AVENUE

FILE NAME = #FILEL\$	USER NAME = betsy	DESIGNED - ESW	REVISED - 5-30-14	STATE OF ILLINOIS DEPARTMENT OF TRANSPORTATION	CURB RAMP DETAILS JILL AVENUE			F.A.P RTE. 594	SECTION (X-3,X-2)RS-1	COUNTY MADISON	TOTAL SHEETS 52	SHEET NO. 25
PLOT SCALE = 48.000' / in.		CHECKED - JWS	REVISED -		SCALE: 1"=20'	SHEET NO. 1 OF 5 SHEETS	STA. TO STA.	CONTRACT NO. 76G24				
PLOT DATE = 6/5/2014		DATE - 4-17-14	REVISED -		ILLINOIS FED. AID PROJECT							

PROPOSED PORTLAND CEMENT CONCRETE