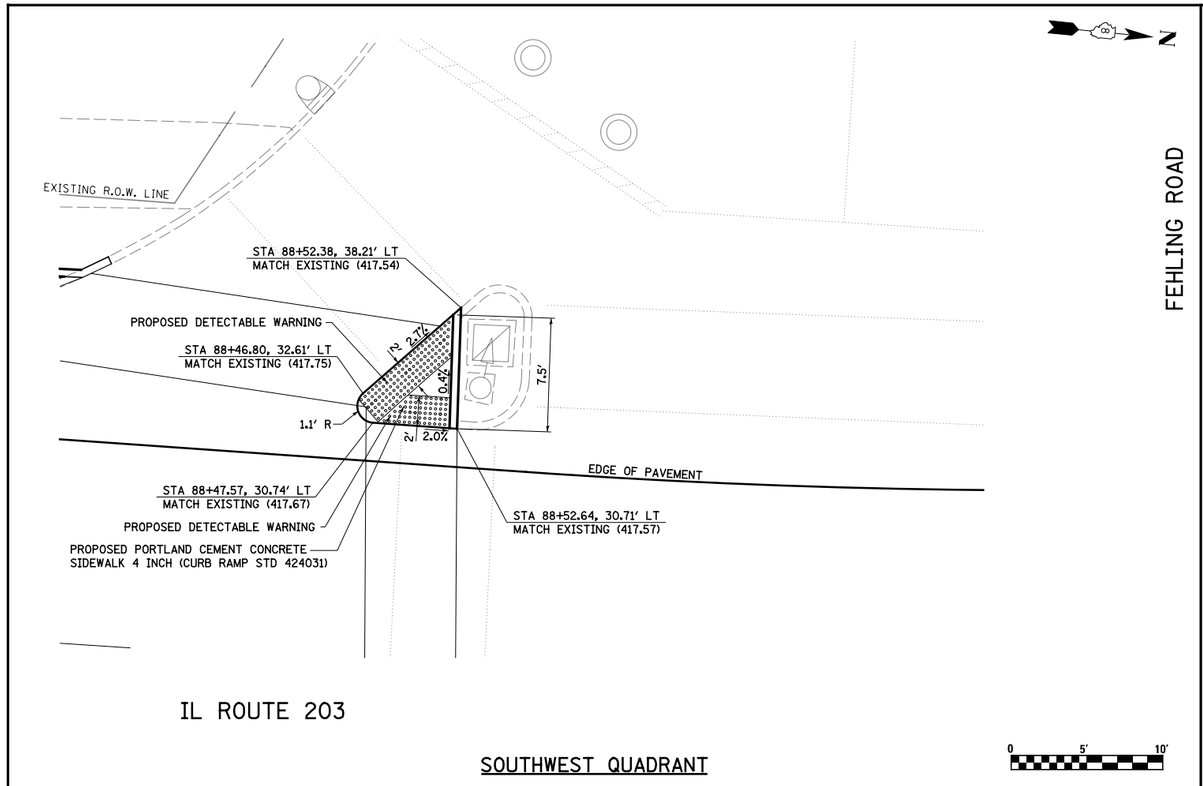

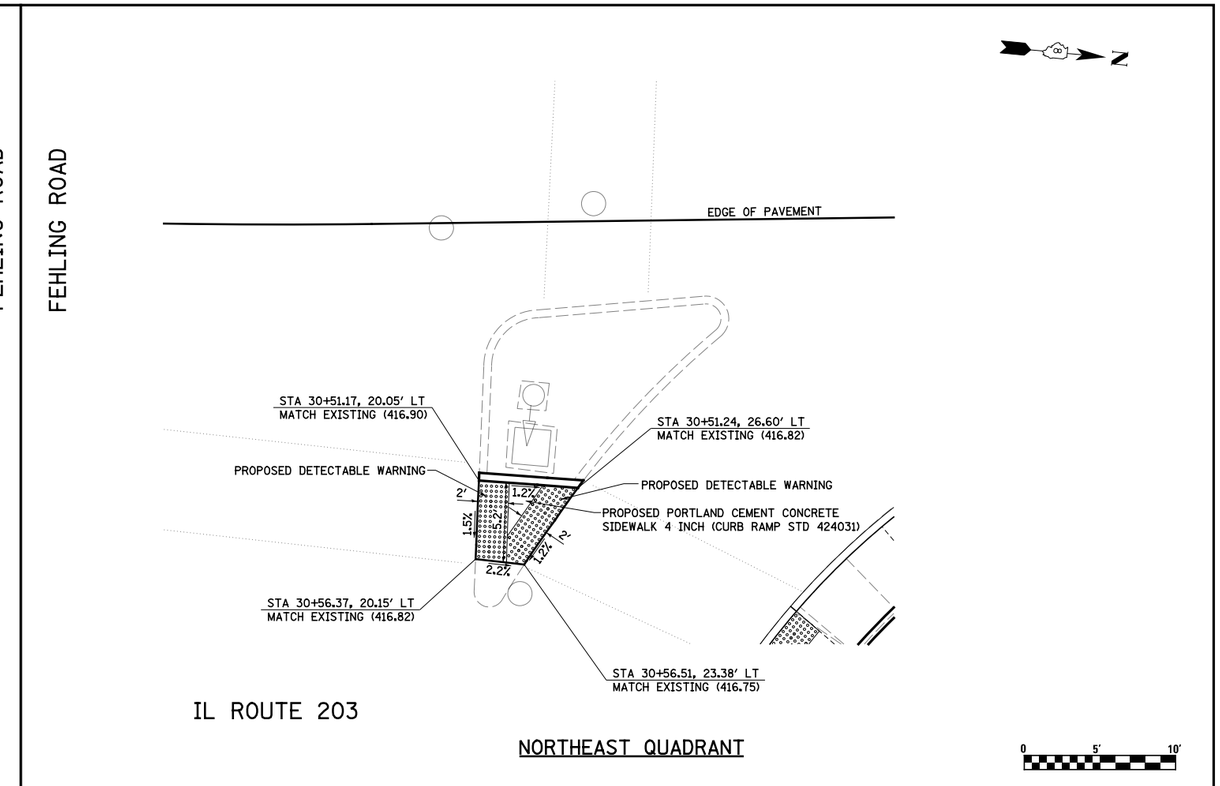

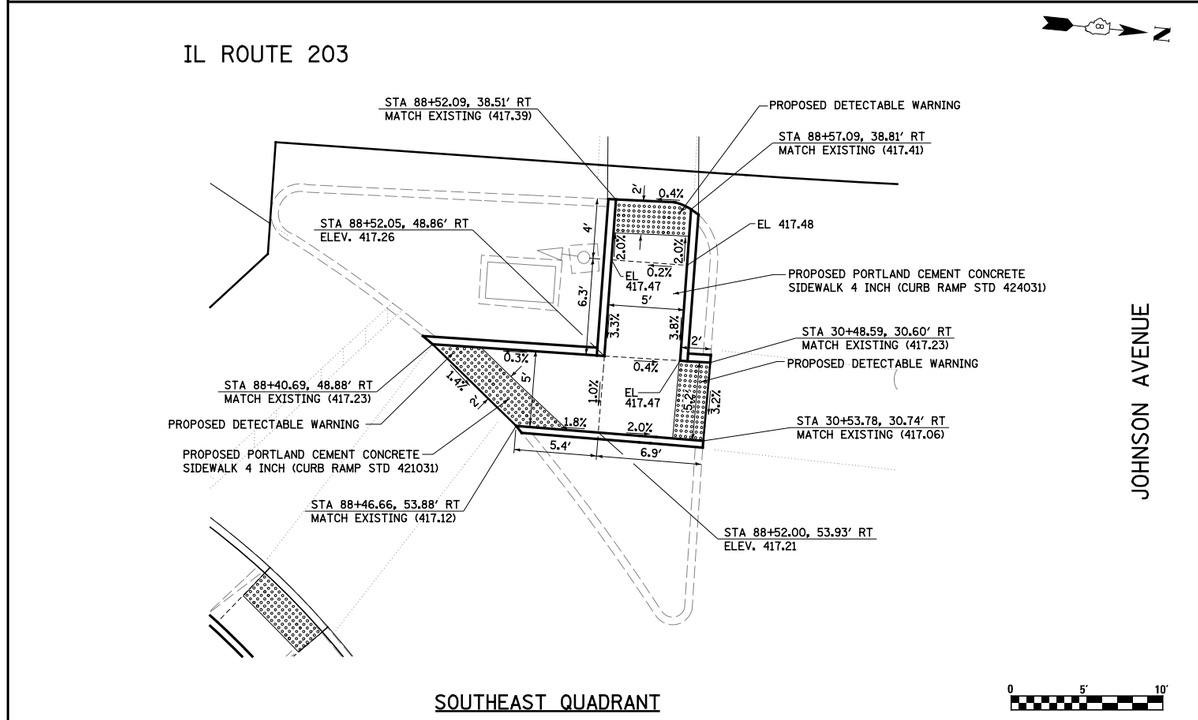

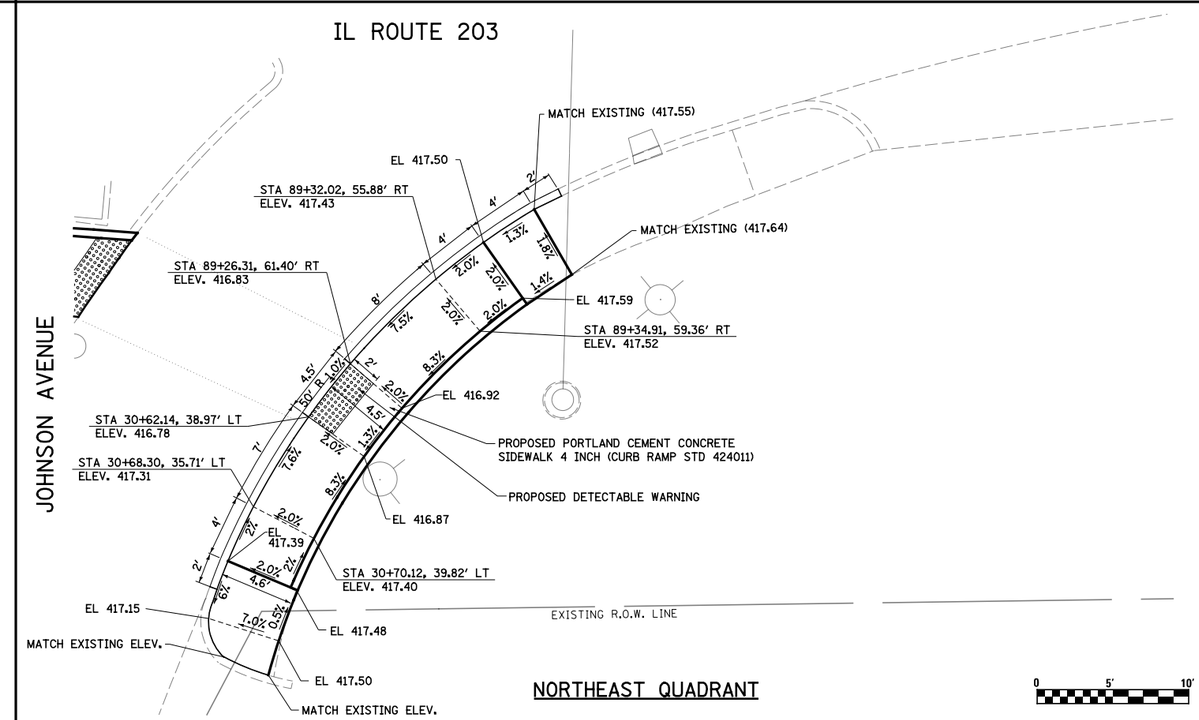

FILE NAME = $FILEL$	USER NAME = betsy	DESIGNED - ESW	REVISED - 5-30-14
		DRAWN - PDB	REVISED -
	PLOT SCALE = 40.000 ' / in.	CHECKED - JWS	REVISED -
	PLOT DATE = 6/5/2014	DATE - 4-17-14	REVISED -

STATE OF ILLINOIS
DEPARTMENT OF TRANSPORTATION

CURB RAMP DETAILS
JOHNSON AVENUE

SCALE: 1"=20' | SHEET NO. 3 OF 5 SHEETS | STA. TO STA.

F.A.P RTE.	SECTION	COUNTY	TOTAL SHEETS	SHEET NO.
594	(X-3,X-2)RS-1	MADISON	52	27

CONTRACT NO. 76G24

ILLINOIS FED. AID PROJECT