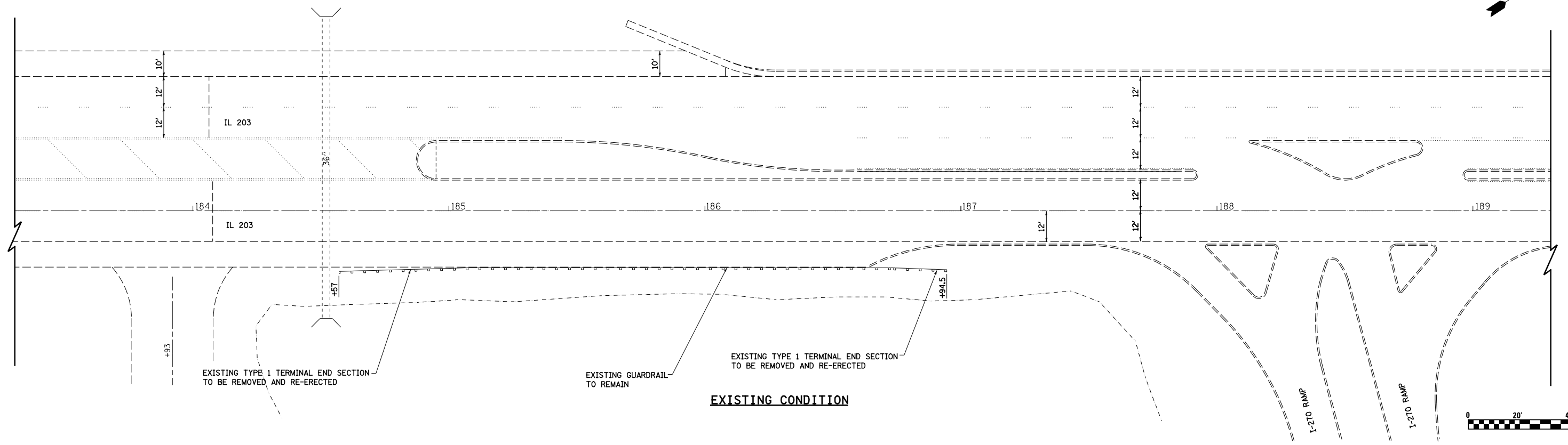

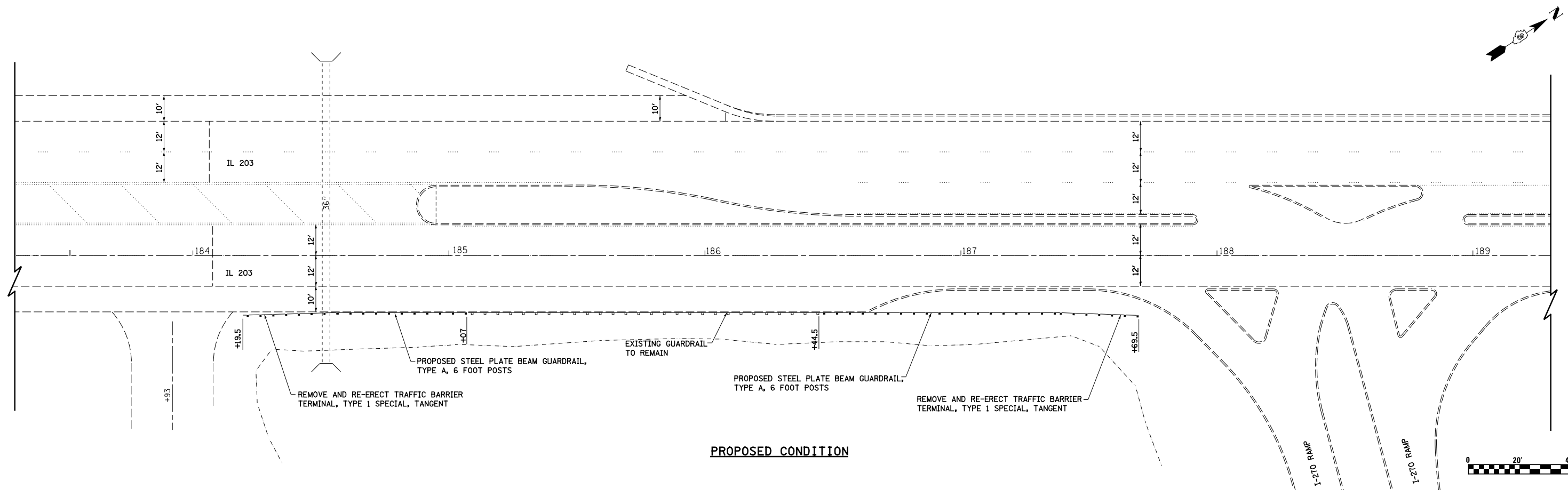


GUARDRAIL LOCATION #4



EXISTING CONDITION



PROPOSED CONDITION

FILE NAME = S:\Projects\409-0028-ZHY_IL_203\3P\dgn\CADD_Sheets\076624-sh1-details_guardrail.dgn	USER NAME = betsy	DESIGNED - ESW	REVISED - 5-30-2014	STATE OF ILLINOIS DEPARTMENT OF TRANSPORTATION	GUARDRAIL DETAILS			F.A.P. RTE.	SECTION	COUNTY	TOTAL SHEETS	SHEET NO.
	PLOT SCALE = 48.0000' / in.	CHECKED - JWS	REVISED -					594	(X-3,X-2)RS-1	MADISON	52	44
PLOT DATE = 6/5/2014	DATE - 3-18-14	REVISED -	REVISED -	SCALE: 1"=20'	SHEET NO. 4 OF 4 SHEETS	STA.	TO STA.	CONTRACT NO. 76G24				
								FED. ROAD DIST. NO. ILLINOIS FED. AID PROJECT				