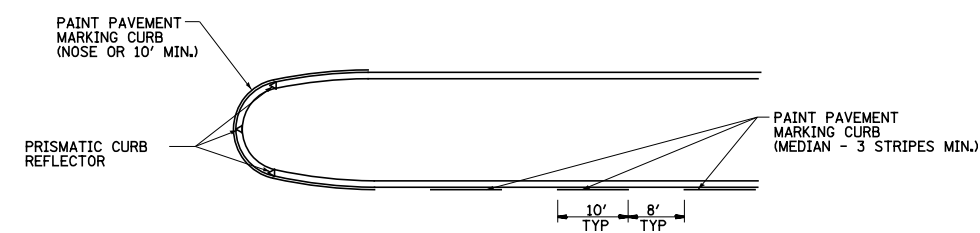
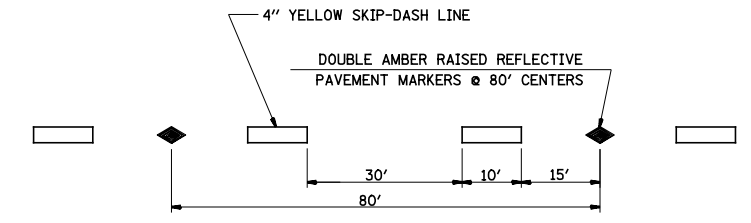


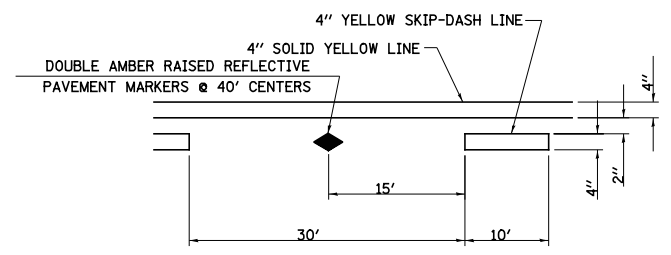
**BI-DIRECTIONAL
TURN ARROW
@ 200' O. C.**



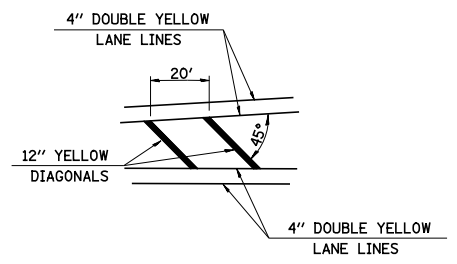
MEDIAN DETAIL



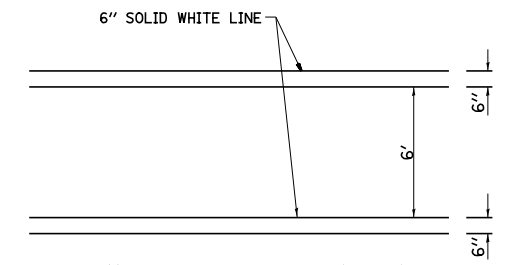
**TYPICAL APPLICATION
FOR YELLOW SKIP-DASH LINES
WITH RAISED REFLECTIVE PAVEMENT MARKERS**



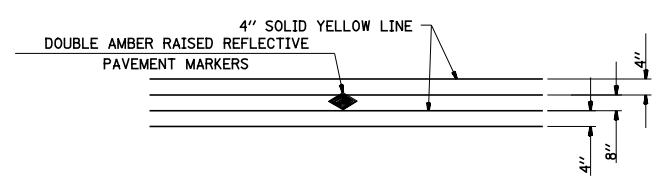
**TYPICAL APPLICATION FOR
BI-DIRECTIONAL TURN LANE
WITH RAISED REFLECTIVE PAVEMENT MARKERS**



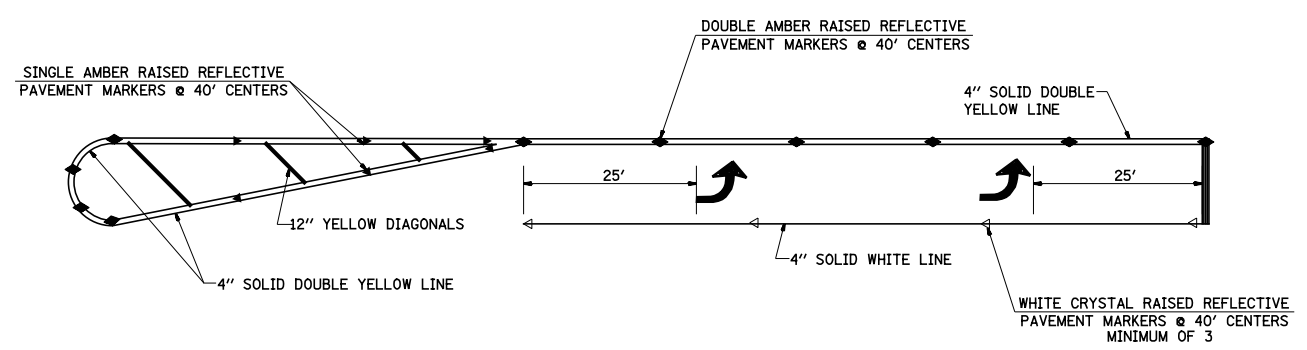
**TYPICAL APPLICATION
FOR MEDIAN STRIPING**



**TYPICAL APPLICATION FOR
PEDESTRIAN CROSSWALK**



**TYPICAL APPLICATION
FOR DOUBLE YELLOW LANE LINES
WITH RAISED REFLECTIVE PAVEMENT MARKERS**



TYPICAL APPLICATION FOR LEFT TURN LANE

| | | | |
|-------------|----------------------------|----------------|-------------------|
| FILE NAME = | USER NAME = betsy | DESIGNED - ESW | REVISED - 5-30-14 |
| #FILEL\$ | | DRAWN - PDB | REVISED - |
| | PLOT SCALE = 40.000' / in. | CHECKED - JWS | REVISED - |
| | PLOT DATE = 6/5/2014 | DATE - 4-11-14 | REVISED - |

**STATE OF ILLINOIS
DEPARTMENT OF TRANSPORTATION**

MISCELLANEOUS DETAILS

SCALE: 1"=20' SHEET NO. 2 OF 2 SHEETS STA. TO STA.

| | | | | |
|---------------------------|---------------|---------|--------------|-----------|
| F.A.P. RTE. | SECTION | COUNTY | TOTAL SHEETS | SHEET NO. |
| 594 | (X-3,X-2)RS-1 | MADISON | 52 | 52 |
| CONTRACT NO. 76G24 | | | | |
| ILLINOIS FED. AID PROJECT | | | | |