

STATE OF ILLINOIS
DEPARTMENT OF TRANSPORTATION
DIVISION OF HIGHWAYS

**PROPOSED
HIGHWAY PLANS**

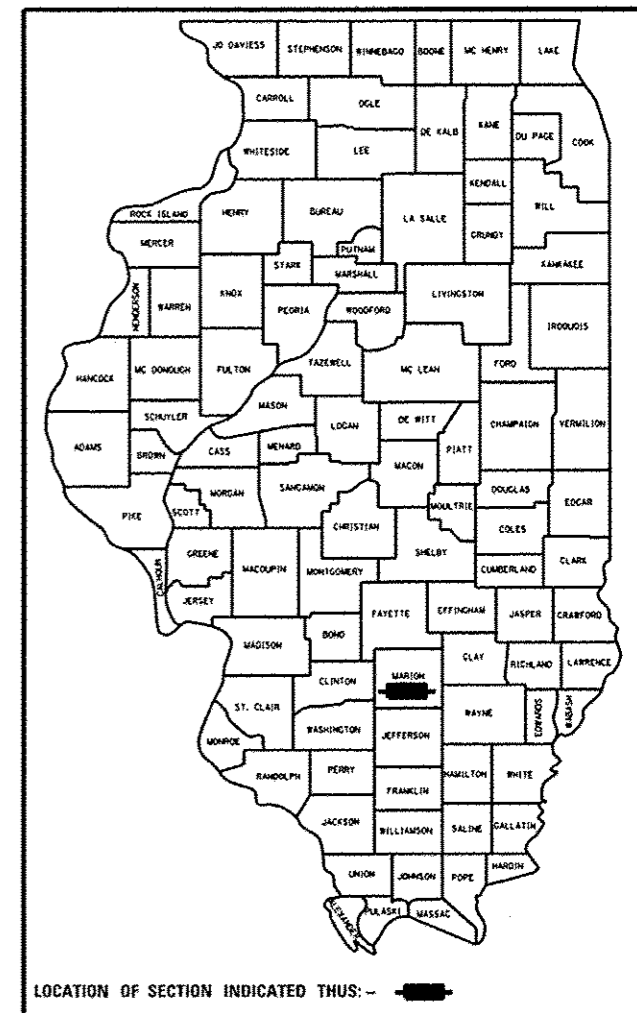
FAP ROUTE 805 / FAS ROUTE 795 (IL 161)
SECTION (61-1-1,101,102)RS-1
PROJECT ACF-ACRS-0005(997)
IL 161 FROM 0.3 MI W OF I-57 TO IL-37
RESURFACING - 3P
MARION COUNTY

C-98-019-14

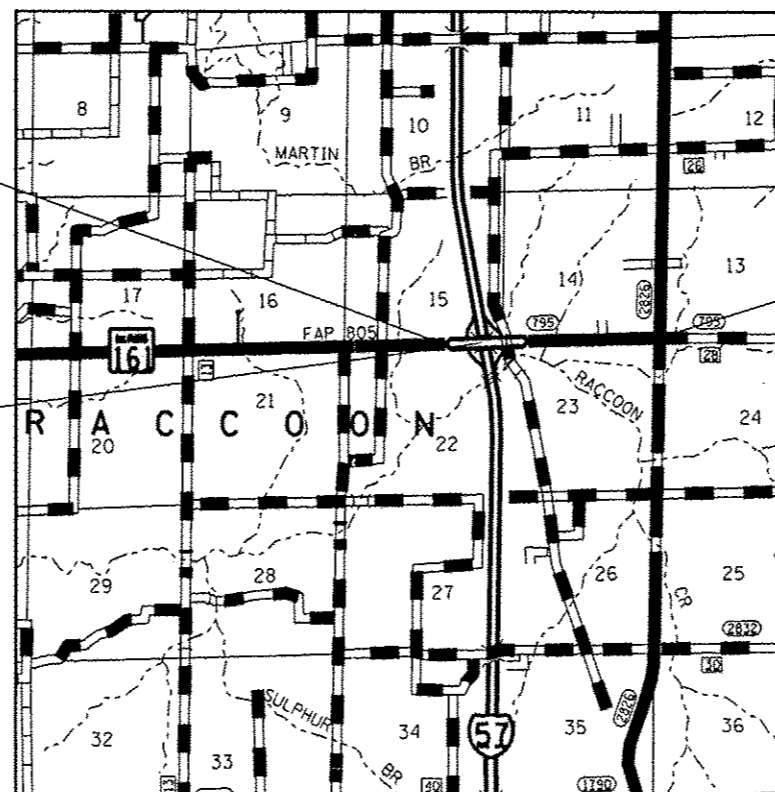
F.A. RTE.	SECTION	COUNTY	TOTAL SHEETS	SHEET NO.
•	(61-1-1,101,102)RS-1	MARION	25	1
ILLINOIS			CONTRACT NO. 76G93	

*FAP 805/FAS 795

D-98-019-14



FOR INDEX OF SHEETS, SEE SHEET NO. 2

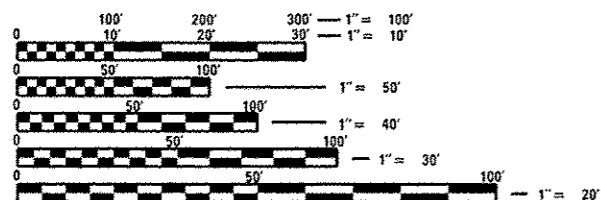


BEGIN PROJECT
STA. 481 + 20
LAT: 38.519760
LONG: -88.967239

END PROJECT
STA. 556 + 60
LAT: 38.520562
LONG: -88.940931

BRIDGE OMISSION
S.N. 061-0017
STA. 495 + 30 - 497 + 60

NOT TO SCALE



FULL SIZE PLANS HAVE BEEN PREPARED USING STANDARD ENGINEERING SCALES. REDUCED SIZED PLANS WILL NOT CONFORM TO STANDARD SCALES. IN MAKING MEASUREMENTS ON REDUCED PLANS, THE ABOVE SCALES MAY BE USED.

J.U.L.I.E.
JOINT UTILITY LOCATION INFORMATION FOR EXCAVATION
1-800-892-0123
OR 811

PROJECT ENGINEER: TIM PADGETT 618-346-3325
PROJECT MANAGER: PHILIP COPPERNOLL 618-346-3480

CONTRACT NO. 76G93

GROSS LENGTH = 7540.00 FT. = 1.428 MILE
NET LENGTH = 7310.00 FT. = 1.384 MILE

STATE OF ILLINOIS
DEPARTMENT OF TRANSPORTATION
DIVISION OF HIGHWAYS

SUBMITTED April 30 20 14
Jeffrey Z. King
DEPUTY DIRECTOR OF HIGHWAYS, REGION 5 ENGINEER

June 27 20 14
John D. Baranzelli, P.E.
acting ENGINEER OF DESIGN AND ENVIRONMENT

June 27 20 14
Omer Osman, P.E.
DIRECTOR OF HIGHWAYS, CHIEF ENGINEER

**PRINTED BY THE AUTHORITY
OF THE STATE OF ILLINOIS**