

STATE OF ILLINOIS
DEPARTMENT OF TRANSPORTATION
DIVISION OF HIGHWAYS

**PROPOSED
HIGHWAY PLANS**

ROUTE IL 3 (FAP 14)
SECTION 136RS-4, 137RS-2

RESURFACING 3P
ALEXANDER COUNTY
C-99-063-10

| F.A.P. RTE. | SECTION | COUNTY | TOTAL SHEETS | SHEET NO. |
|-------------|------------------|-----------|--------------------|-----------|
| 14 | 136RS-4, 137RS-2 | ALEXANDER | 18 | 1 |
| | | ILLINOIS | CONTRACT NO. 78205 | |

FOR INDEX OF SHEETS, SEE SHEET NO. 2

IL 3 (FAP 14)
TRAFFIC DATA

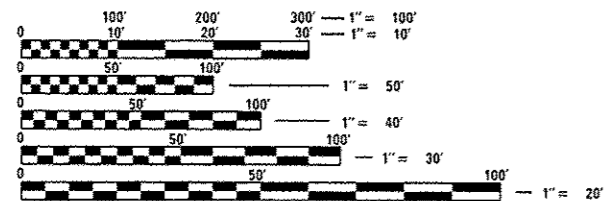
| | (2015) | (2025) | (2035) |
|-------|--------|--------|--------|
| PV = | 1,970 | 2,180 | 2,410 |
| SU = | 135 | 150 | 165 |
| MU = | 235 | 260 | 285 |
| ADT = | 2,340 | 2,590 | 2,860 |

EQUATION STATION:
EQ. STA. 155+59.56 (AH) = STA. 190+00 (BK)

OMISSION STATIONS:
STA. 358+87 TO 355+54 (OMISSION)

TOWNSHIP
CACHE NO. 1

T.16S-R.1W
T.17S-R.1W

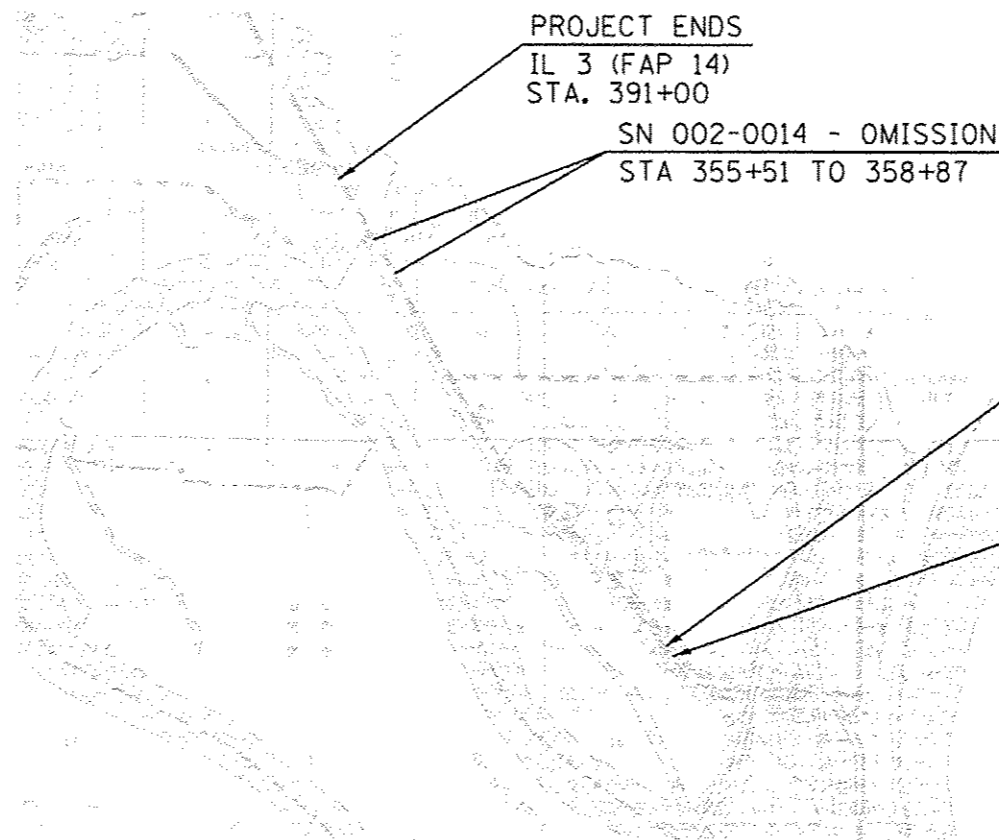


FULL SIZE PLANS HAVE BEEN PREPARED USING STANDARD ENGINEERING SCALES. REDUCED SIZED PLANS WILL NOT CONFORM TO STANDARD SCALES. IN MAKING MEASUREMENTS ON REDUCED PLANS, THE ABOVE SCALES MAY BE USED.

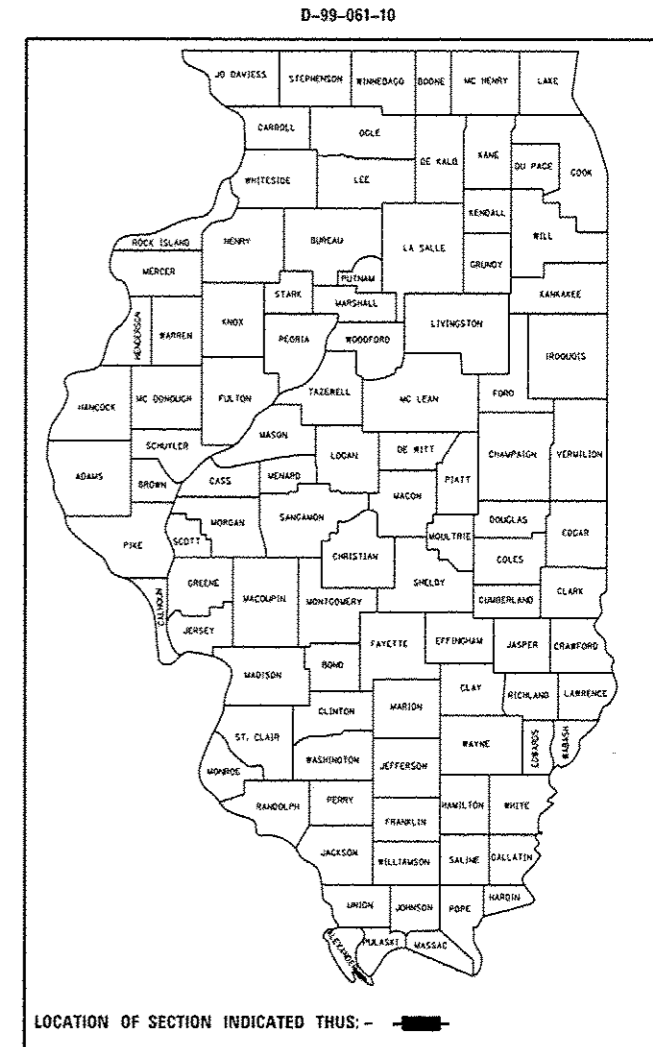
J.U.L.I.E.
JOINT UTILITY LOCATION INFORMATION FOR EXCAVATION
1-800-892-0123
OR 811

PROJECT ENGINEER: CHARLES STEIN 618-351-5210
PROJECT MANAGER: JOHN BRANDON 618-351-5291

CONTRACT NO. 78205



GROSS LENGTH = 23940.44 FT. = 4.53 MILE
OMISSIONS = 332.84 FT. = 0.06 MILE
NET LENGTH = 23,607.6 FT. = 4.47 MILE



STATE OF ILLINOIS
DEPARTMENT OF TRANSPORTATION
DIVISION OF HIGHWAYS

SUBMITTED May 14 20 14

John D. Baranzelli, P.E.
DEPUTY DIRECTOR OF HIGHWAYS, REGION ENGINEER

John D. Baranzelli, P.E.
ENGINEER OF DESIGN AND ENVIRONMENT

June 27 20 14

Omer Osman, P.E.
DIRECTOR OF HIGHWAYS, CHIEF ENGINEER

PRINTED BY THE AUTHORITY
OF THE STATE OF ILLINOIS