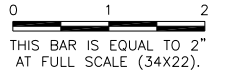


UN053

REVISIONS		
NUMBER	BY	DATE



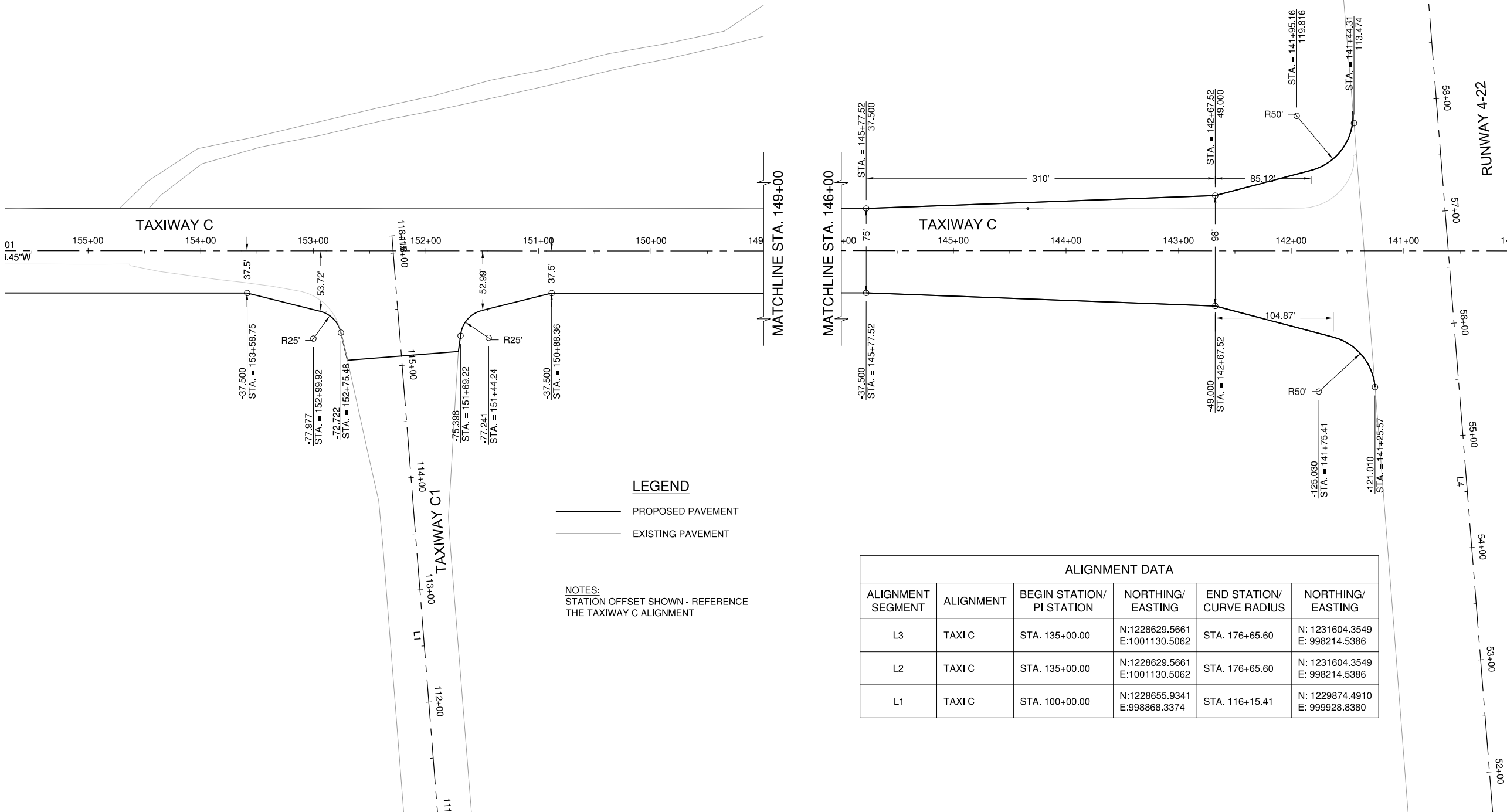

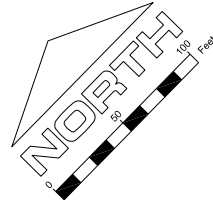
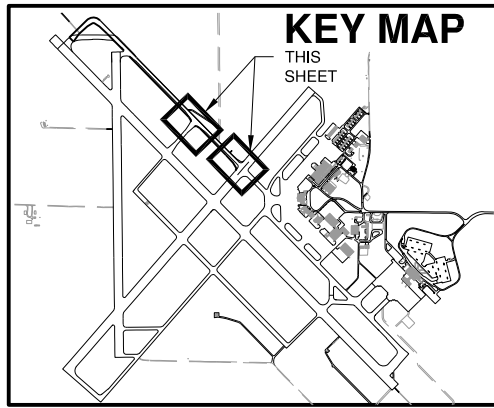
UNIVERSITY OF ILLINOIS
 WILLARD AIRPORT
 SAVOY, ILLINOIS

**BASE BID - REALIGN AND WIDEN TAXIWAY C
 PROPOSED GEOMETRY SHEET 2**

© Copyright CMT, Inc.



DESIGN BY:	CBG
DRAWN BY:	CMT
CHECKED BY:	CET
APPROVED BY:	CET
DATE:	JUNE 27, 2014
JOB No:	13059-02-00
IL PROJ. NO. CMI-4347 AIP PROJ. NO. 3-17-0016-XX	
SHEET	28 OF 83 SHEETS



LEGEND

- PROPOSED PAVEMENT
- - - EXISTING PAVEMENT

NOTES:
 STATION OFFSET SHOWN - REFERENCE
 THE TAXIWAY C ALIGNMENT

ALIGNMENT DATA

ALIGNMENT SEGMENT	ALIGNMENT	BEGIN STATION/ PI STATION	NORTHING/ EASTING	END STATION/ CURVE RADIUS	NORTHING/ EASTING
L3	TAXI C	STA. 135+00.00	N:1228629.5661 E:1001130.5062	STA. 176+65.60	N: 1231604.3549 E: 998214.5386
L2	TAXI C	STA. 135+00.00	N:1228629.5661 E:1001130.5062	STA. 176+65.60	N: 1231604.3549 E: 998214.5386
L1	TAXI C	STA. 100+00.00	N:1228655.9341 E:998868.3374	STA. 116+15.41	N: 1229874.4910 E: 999928.8380