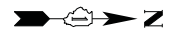
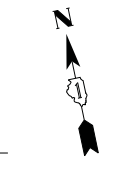
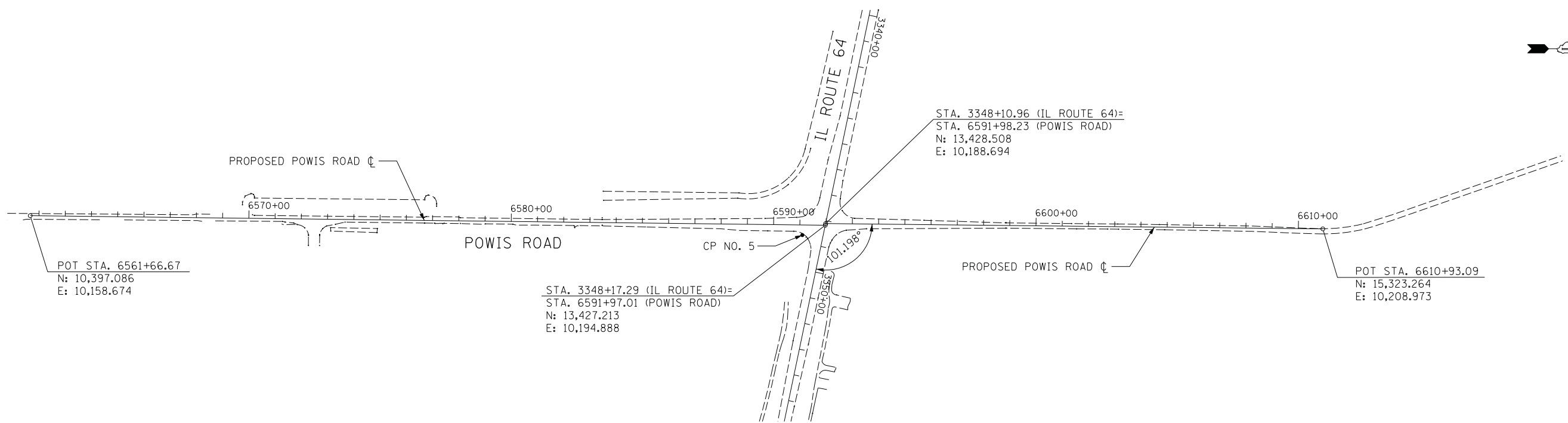
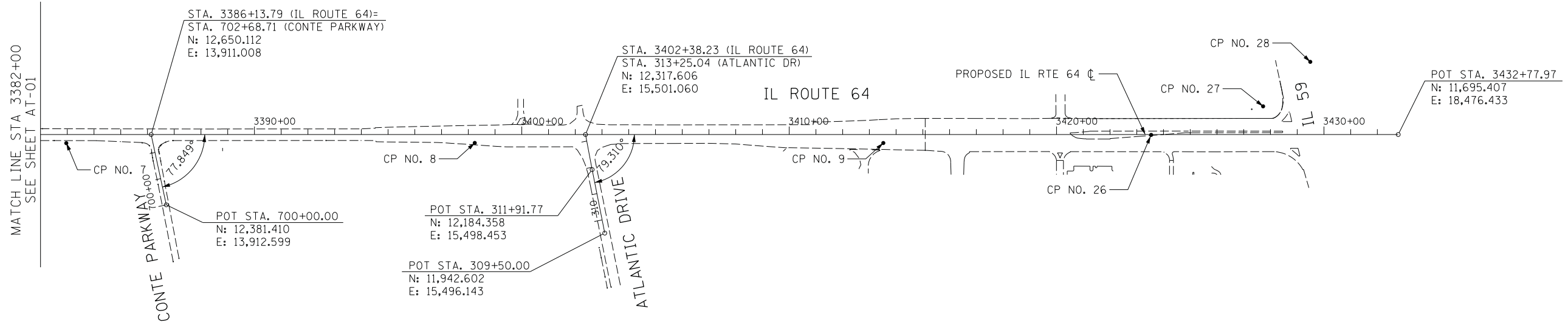
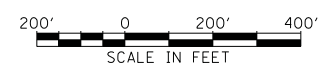


F.A.P. RTE.	SECTION	COUNTY	TOTAL SHEETS	SHEET NO.
307	130N-3 (11)	DUPAGE	141	19
STA. 307		TO STA.		
FED. ROAD DIST. NO.		ILLINOIS	FED. AID PROJECT	

60R46



AT-02



REVISIONS	
NAME	DATE

ILLINOIS DEPARTMENT OF TRANSPORTATION
 F.A.P. ROUTE 307 (ILLINOIS ROUTE 64)

ALIGNMENT, TIES AND CONTROL POINTS

SCALE: VERT: 1"=200'
 HORIZ: 1"=200'
 DATE: FEBRUARY 1, 2013

DRAWN BY: AFC
 CHECKED BY: NJH