


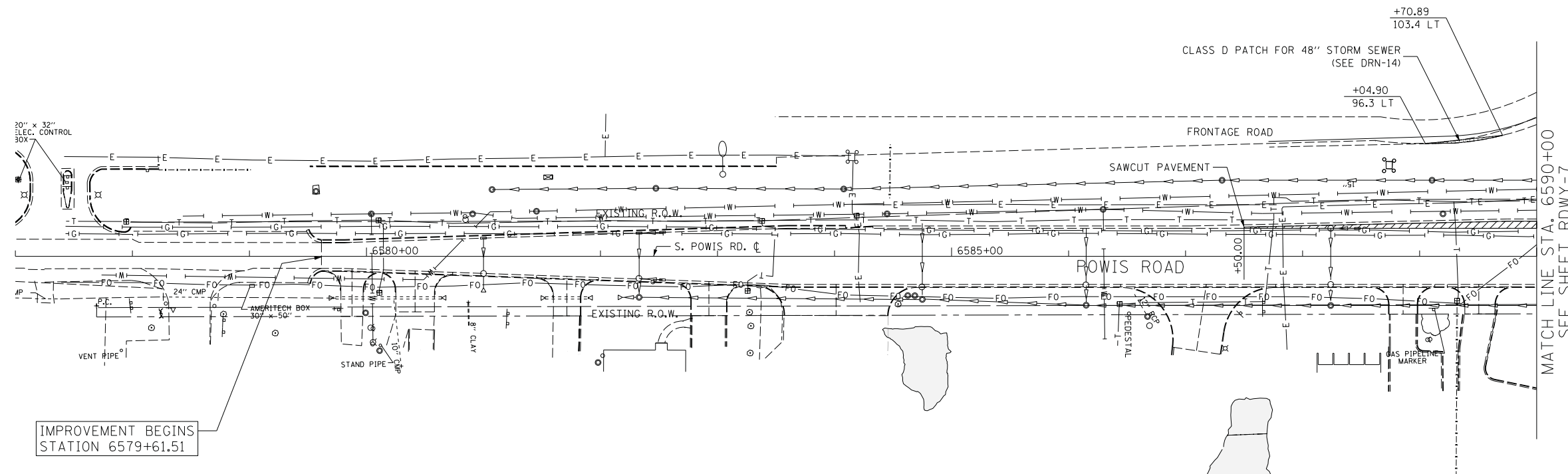


F.A.P. RTE.	SECTION	COUNTY	TOTAL SHEETS	SHEET NO.
307	130N-3 (11)	DUPAGE	141	25
STA. 6577+00 TO STA. 6590+00		FED. ROAD DIST. NO. ILLINOIS FED. AID PROJECT		

60R46

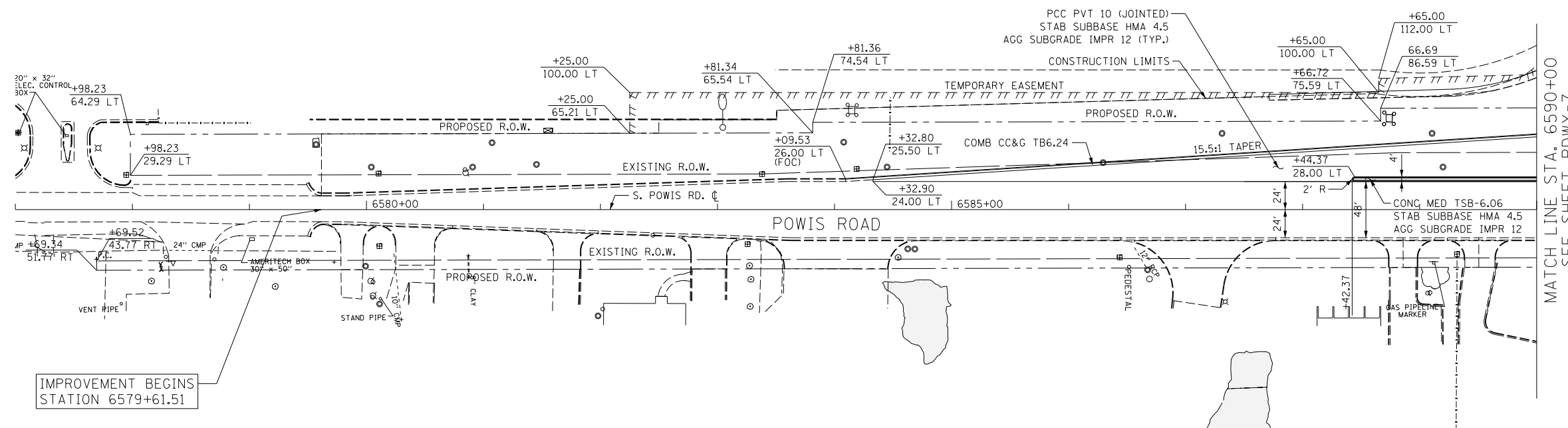
REMOVAL LEGEND:

-  PAVEMENT REMOVAL
-  COMB CURB GUTTER REMOVAL
-  CLASS D PATCHES



IMPROVEMENT BEGINS STATION 6579+61.51

EXISTING CONDITIONS AND REMOVALS



IMPROVEMENT BEGINS STATION 6579+61.51

NOTE:

1. CONTRACTOR SHALL COORDINATE WITH CONTRACT 62410 FOR PREVIOUSLY CONSTRUCTED WORK.

RDWY-14

REVISIONS	
NAME	DATE

ILLINOIS DEPARTMENT OF TRANSPORTATION  
 F.A.P. ROUTE 307 (ILLINOIS ROUTE 64)

ROADWAY PLAN  
 POWIS ROAD  
 STA. 6577+00 TO STA. 6590+00

SCALE: 1" = 50'  
 DATE: FEBRUARY 1, 2013

DRAWN BY: AFC  
 CHECKED BY: NJH



PROPOSED ROADWAY PLAN

