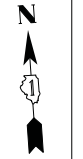


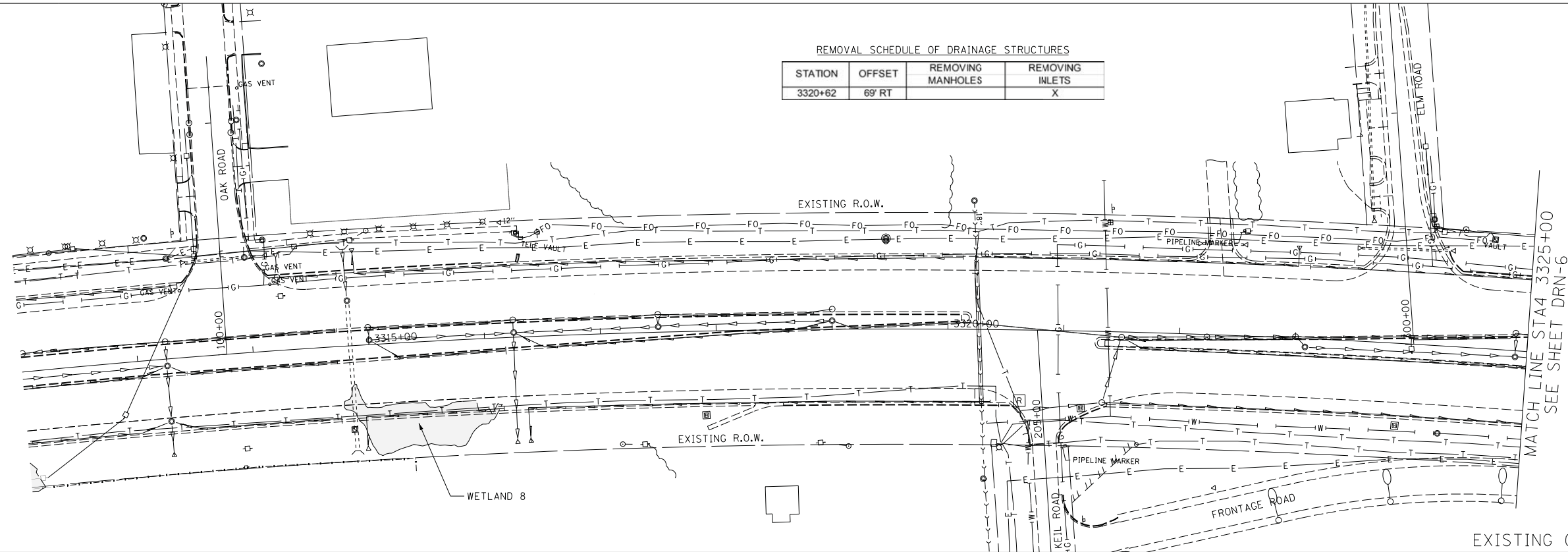
F.A.P. RTE.	SECTION	COUNTY	TOTAL SHEETS	SHEET NO.
307	130N-3 (11)	DUPAGE	141	45
STA. 3312+00		TO STA. 3325+00		
FED. ROAD DIST. NO.		ILLINOIS FED. AID PROJECT		

60R46



REMOVAL SCHEDULE OF DRAINAGE STRUCTURES

STATION	OFFSET	REMOVING MANHOLES	REMOVING INLETS
3320+62	69' RT		X



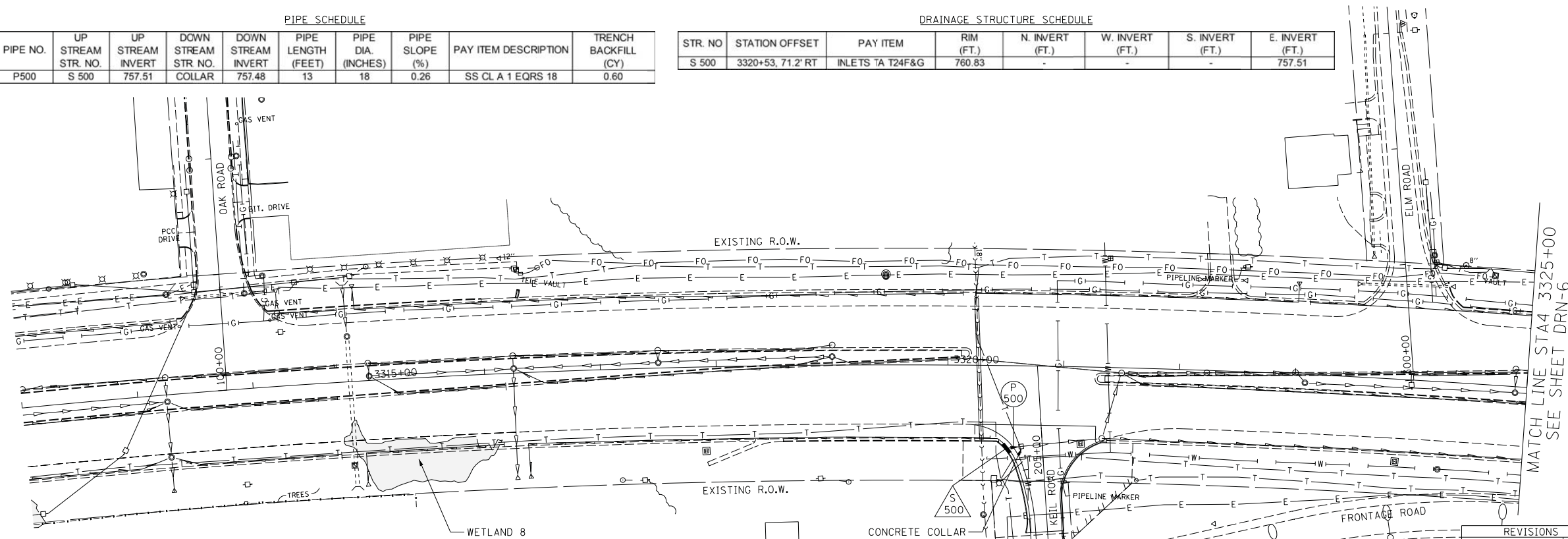
EXISTING CONDITIONS AND DRAINAGE REMOVALS

PIPE SCHEDULE

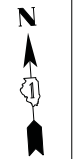
PIPE NO.	UP STREAM STR. NO.	UP STREAM INVERT	DOWN STREAM STR. NO.	DOWN STREAM INVERT	PIPE LENGTH (FEET)	PIPE DIA. (INCHES)	PIPE SLOPE (%)	PAY ITEM DESCRIPTION	TRENCH BACKFILL (CY)
P500	S 500	757.51	COLLAR	757.48	13	18	0.26	SS CL A 1 EQRS 18	0.60

DRAINAGE STRUCTURE SCHEDULE

STR. NO	STATION OFFSET	PAY ITEM	RIM (FT.)	N. INVERT (FT.)	W. INVERT (FT.)	S. INVERT (FT.)	E. INVERT (FT.)
S 500	3320+53, 71.2' RT	INLETS TA T24F&G	760.83	-	-	-	757.51



PROPOSED DRAINAGE PLAN



DRN-5

REVISIONS	
NAME	DATE

ILLINOIS DEPARTMENT OF TRANSPORTATION
 F.A.P. ROUTE 307 (ILLINOIS ROUTE 64)

DRAINAGE PLAN
 IL ROUTE 64
 STA. 3312+00 TO STA. 3325+00

SCALE: VERT: NONE
 HORIZ: 1" = 50'
 DATE: FEBRUARY 1, 2013

DRAWN BY: AFC
 CHECKED BY: EY