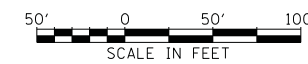
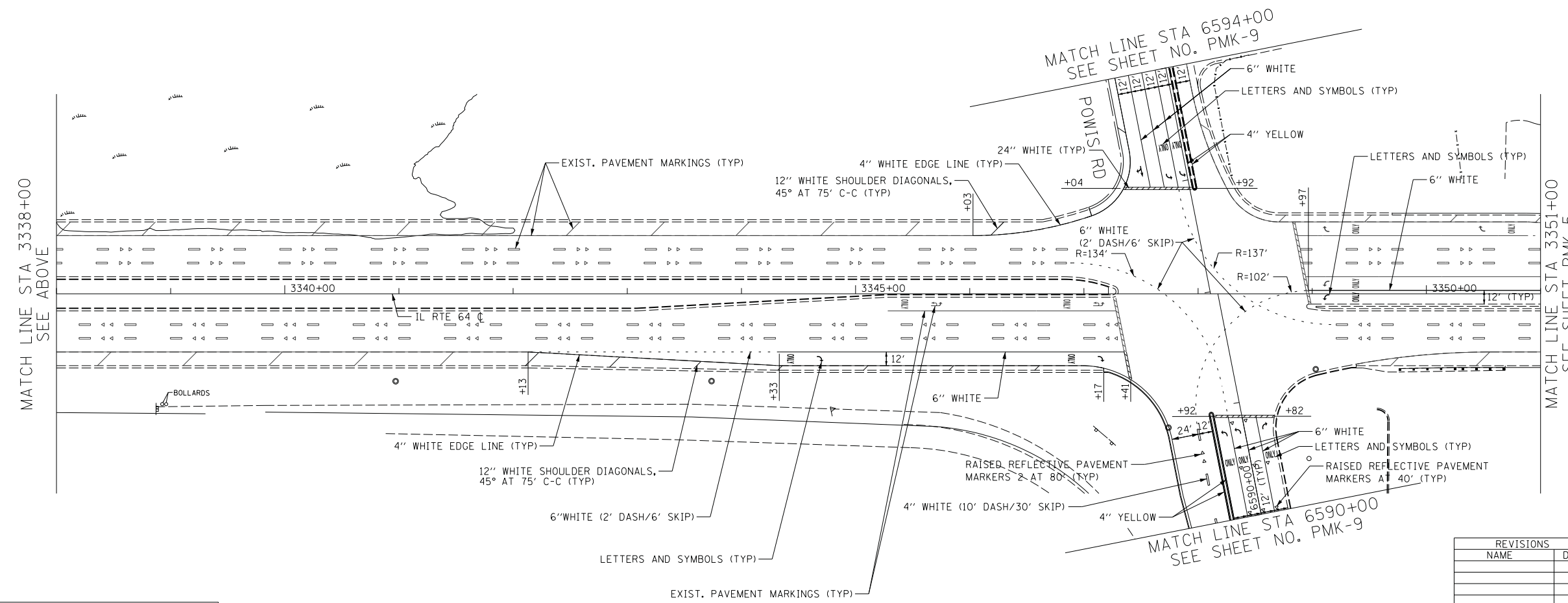
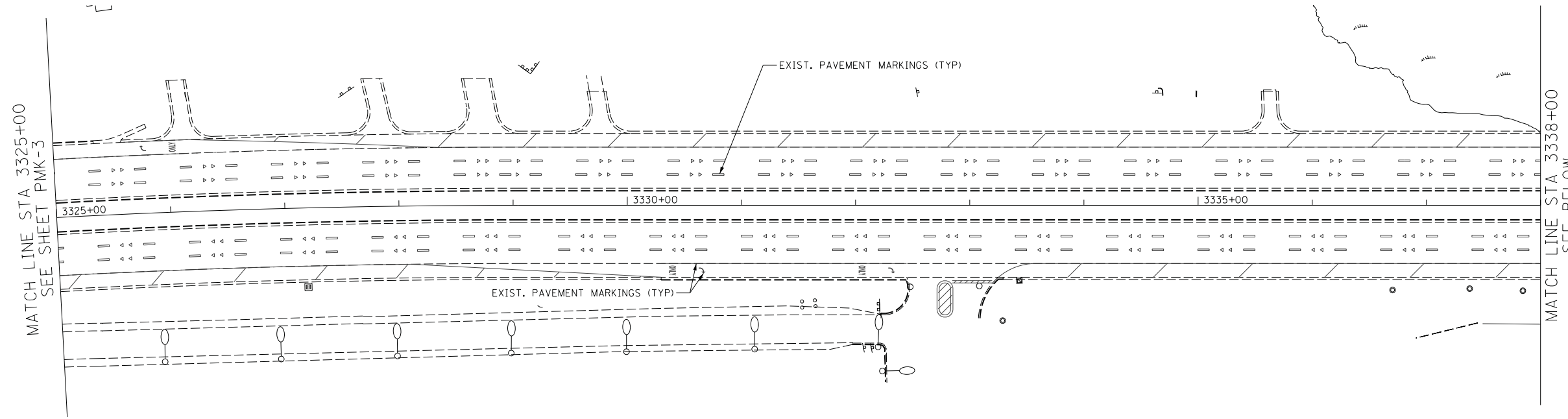


F.A.P. RTE.	SECTION	COUNTY	TOTAL SHEETS	SHEET NO.
307	130N-3 (11)	DUPAGE	141	76
STA. 3325+00		TO STA. 3351+00		
FED. ROAD DIST. NO.		ILLINOIS FED. AID PROJECT		

60R46

**NOTE:**

1. ALL FINAL PAVEMENT MARKINGS ON THE FINAL PCC SURFACE SHALL BE POLYUREA TYPE 1.
2. SEE CONTRACT 62410 FOR EXISTING PAVEMENT MARKINGS.



REVISIONS	
NAME	DATE

ILLINOIS DEPARTMENT OF TRANSPORTATION  
 F.A.P. ROUTE 307 (ILLINOIS ROUTE 64)  
**PAVEMENT MARKING PLAN**  
 IL ROUTE 64  
 STA. 3325+00 TO STA. 3351+00

SCALE: VERT: NONE  
 HORIZ: 1"=50'  
 DATE: FEBRUARY 1, 2013

DRAWN BY: AFC  
 CHECKED BY: NJH

PMK-4