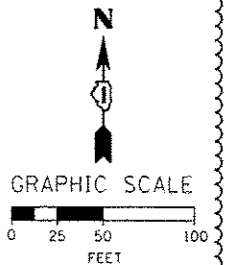
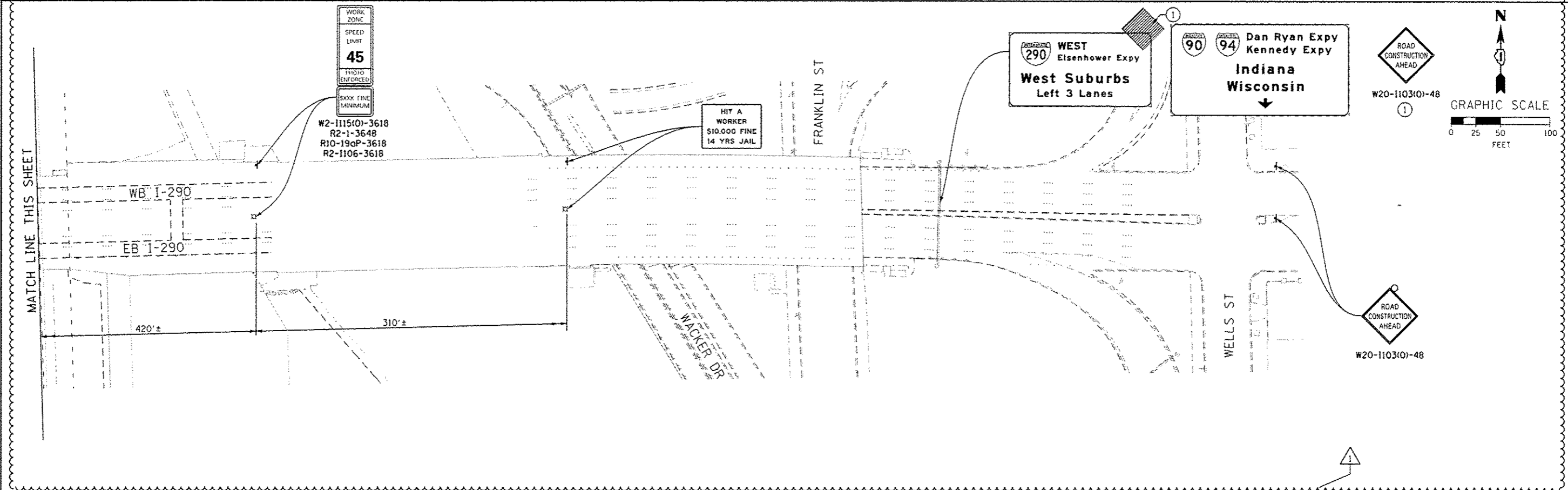
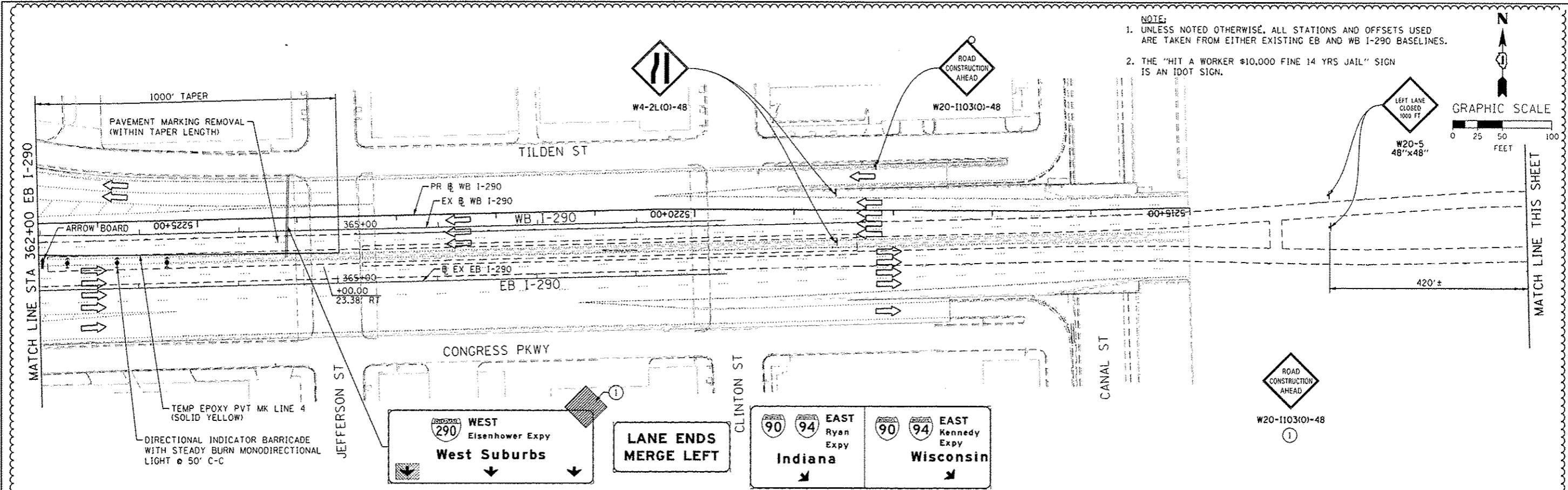
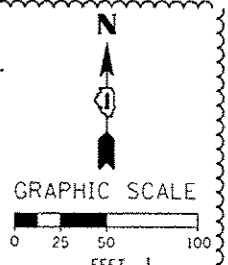


NOTE:  
 1. UNLESS NOTED OTHERWISE, ALL STATIONS AND OFFSETS USED ARE TAKEN FROM EITHER EXISTING EB AND WB I-290 BASELINES.  
 2. THE "HIT A WORKER \$10,000 FINE 14 YRS JAIL" SIGN IS AN IDOT SIGN.



FILE PATH: C:\Users\chuan\OneDrive\Documents\60W25-Sht-3-Construction-04.dgn



D:\60W25-Sht-3-Construction-04.dgn  
 USER NAME: chuan  
 PLOT SCALE: 1/8" = 1'-0"  
 PLOT DATE: 7/16/2013

DESIGNED - OPS	REVISED - 7/19/2013
DRAWN - PHP	REVISED -
CHECKED - DBM	REVISED -
DATE - 5/14/2013	REVISED -

STATE OF ILLINOIS  
 DEPARTMENT OF TRANSPORTATION

SUGGESTED STAGES OF CONSTRUCTION AND TRAFFIC CONTROL  
 STAGE 1  
 SCALE: 1" = 50'  
 SHEET 4 OF 7 SHEETS  
 STA. TO STA.

F.A.I. RTE. 90/94/290	SECTION 2013-007R	COUNTY COOK	TOTAL SHEETS 317	SHEET NO. 59
CONTRACT NO. 60W25				ILLINOIS FED. AID PROJECT