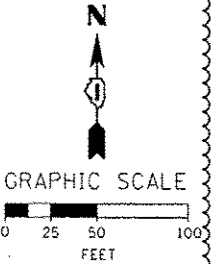
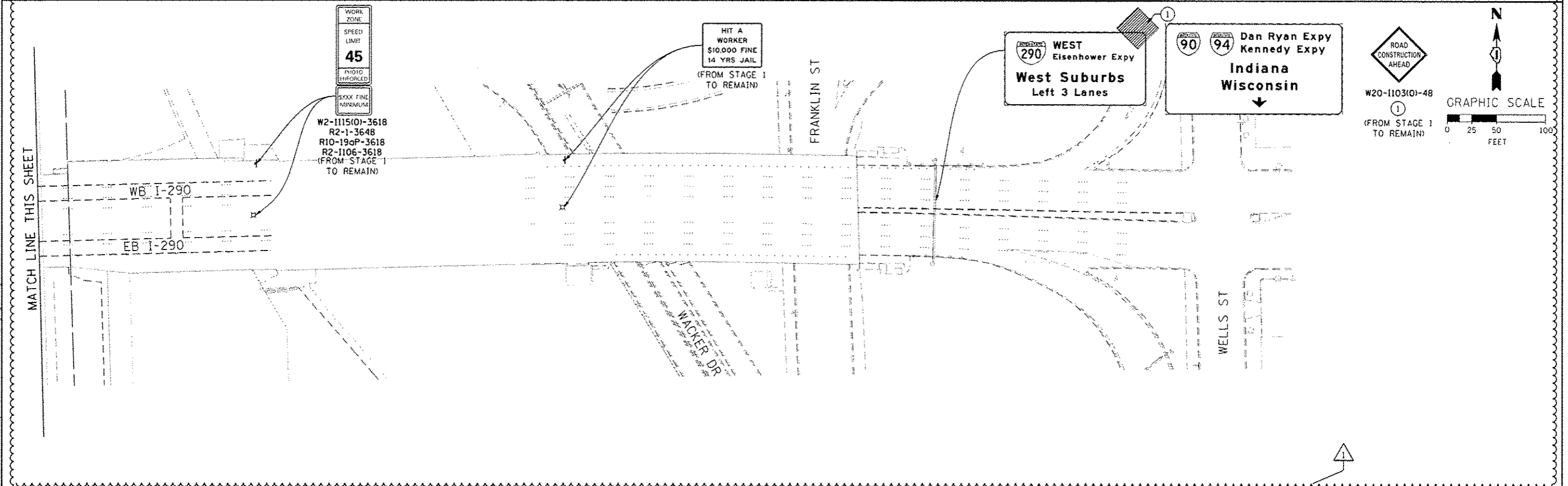
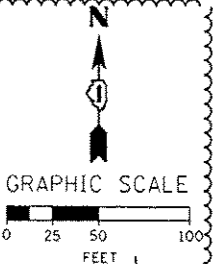


NOTE:  
 1. UNLESS NOTED OTHERWISE, ALL STATIONS AND OFFSETS USED ARE TAKEN FROM EITHER EXISTING EB AND WB I-290 BASELINES.  
 2. THE "HIT A WORKER \$10,000 FINE 14 YRS JAIL" SIGN IS AN IDOT SIGN.



FILE PATH: C:\Users\chuh\OneDrive\Documents\60W25-21-5\60w25-21.dgn



DIGB25-21-5-2013-04.dgn  
 USER NAME: chuh  
 PLOT SCALE: 1/8" = 1'-0"  
 PLOT DATE: 7/16/2013

DESIGNED - OPS	REVISED - 7/19/2013
DRAWN - PHP	REVISED -
CHECKED - DBM	REVISED -
DATE - 5/14/2013	REVISED -

STATE OF ILLINOIS  
 DEPARTMENT OF TRANSPORTATION

SUGGESTED STAGES OF CONSTRUCTION AND TRAFFIC CONTROL  
 STAGE 2

SCALE: 1" = 50' SHEET 4 OF 7 SHEETS STA. TO STA.

F.A.I. RTE.	SECTION	COUNTY	TOTAL SHEETS	SHEET NO.
90/94/290	2013-007R	COOK	317	66
CONTRACT NO. 60W25				
ILLINOIS FED. AID PROJECT				