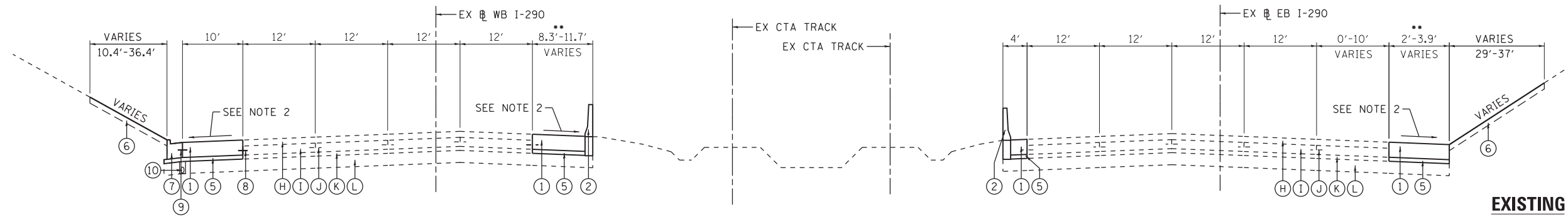


FILE PATH = p:\388039\pmt\leconom\me\local\p\AECD\000\Documents\01_Americas\Transportation\62629938_Circle\Phase_1\000_CAD\006_Roadway\Sheets\60W25-sh-t-Typical-03



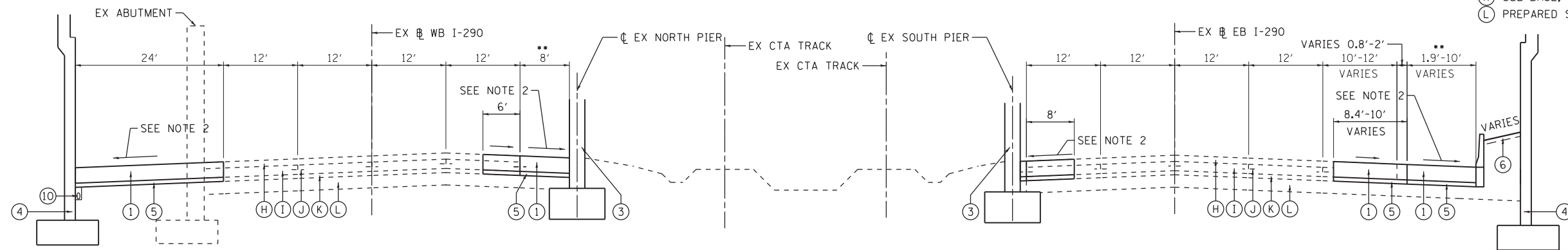
WESTBOUND
 STA 338+07.93 TO STA 338+94.56
 ** STA 338+24.57 TO STA 339+05.67

EXISTING /PROPOSED TYPICAL SECTION I-290

EASTBOUND
 STA 338+24.40 TO STA 339+11.47
 ** STA 338+55.16 TO STA 339+11.47

EXISTING

- (A) HOT-MIX ASPHALT PAVEMENT, 2 3/4" - 5"
- (B) PORTLAND CEMENT CONCRETE PAVEMENT, 11" - 11 1/4"
- (C) PORTLAND CEMENT CONCRETE PAVEMENT, 10"
- (D) COMBINATION CONCRETE CURB AND GUTTER, TYPE M-2.12
- (E) B-V.12 CONCRETE CURB AND GUTTER
- (F) CONCRETE CURB
- (G) P.C. CONCRETE SIDEWALK
- (H) HOT-MIX ASPHALT PAVEMENT, 5 1/2" - 7"
- (I) PORTLAND CEMENT CONCRETE PAVEMENT, 10" - 12"
- (J) #5 TIE-BARS
- (K) SUB-BASE, 4" - 6"
- (L) PREPARED SUBGRADE



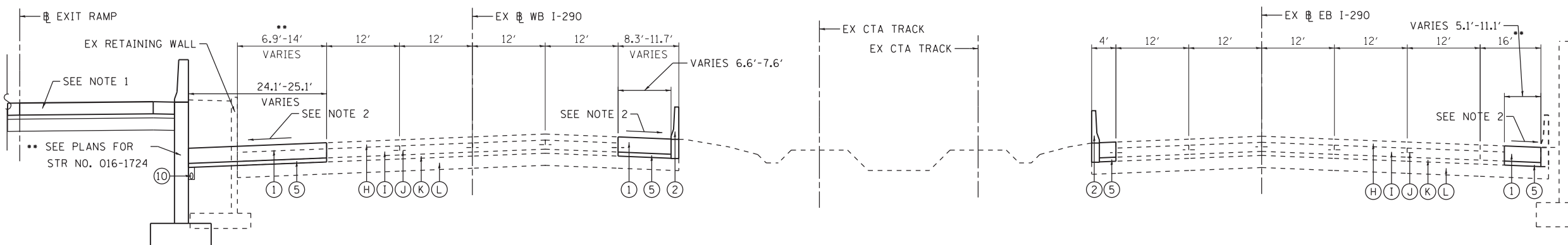
WESTBOUND
 STA 339+05.67 TO STA 338+24.57

EXISTING /PROPOSED TYPICAL SECTION I-290

EASTBOUND
 STA 339+11.47 TO STA 339+72.50

PROPOSED

- (1) TEMPORARY PAVEMENT (PORTLAND CEMENT CONCRETE PAVEMENT, 10")
- (2) CONCRETE BARRIER WALL (SPECIAL) (AND CONCRETE BARRIER BASE)
- (3) PIER (SEE STRUCTURAL PLANS)
- (4) ABUTMENT (SEE STRUCTURAL PLANS)
- (5) SUBBASE GRANULAR MATERIAL, TYPE B 4"
- (6) TOPSOIL FURNISH AND PLACE, 4"
- (7) COMBINATION CONCRETE CURB AND GUTTER, TYPE B-6.24 (DEPRESSED)
- (8) #6 TIE BARS, 24" LONG AT 24" C-C (LONGITUDINAL CONSTRUCTION JOINT) (PAID FOR PER EACH FOR TIE BARS)
- (9) #6 TIE BARS, 24" LONG AT 24" C-C (INCLUDED IN PRICE FOR BID FOR CURB AND GUTTER)
- (10) PIPE UNDERDRAINS 6" (SEE DRAINAGE PLAN FOR LOCATIONS)



WESTBOUND
 STA 339+66.61 TO STA 340+60.78
 ** STA 339+66.61 TO STA 339+98.86

EXISTING /PROPOSED TYPICAL SECTION I-290

EASTBOUND
 STA 339+72.50 TO STA 340+60.50
 ** STA 339+72.50 TO STA 339+87.60

NOTES:

1. SEE TYPICAL SECTIONS SHEET 2 FOR ADDITIONAL INFORMATION FOR THE EXIT RAMP.
2. ALL I-290 PROPOSED SHOULDERS SLOPE AWAY FROM THE EDGE OF PAVEMENT AT 4.00% UNLESS OTHERWISE DETAILED IN THE PLANS.



0160W25-sh-t-Typical-03
 USER NAME = chitua
 PLOT SCALE = 10.0000' / 1" in.
 PLOT DATE = 6/14/2013

DESIGNED - AFC
 DRAWN - AFC
 CHECKED - DBM
 DATE - 6/17/2013

REVISED -
 REVISED -
 REVISED -
 REVISED -

STATE OF ILLINOIS
 DEPARTMENT OF TRANSPORTATION

I-290 TYPICAL SECTIONS
 SCALE: NTS SHEET 3 OF 3 SHEETS STA. TO STA.

F.A.I. R.T.E.	SECTION	COUNTY	TOTAL SHEETS	SHEET NO.
90/94/290	2013-007R	COOK	317	30
CONTRACT NO. 60W25				
ILLINOIS FED. AID PROJECT				