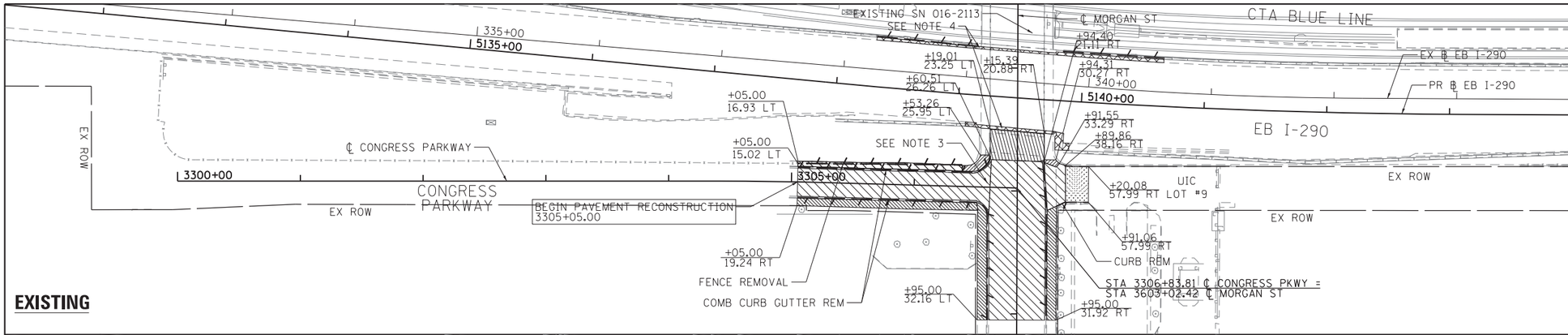

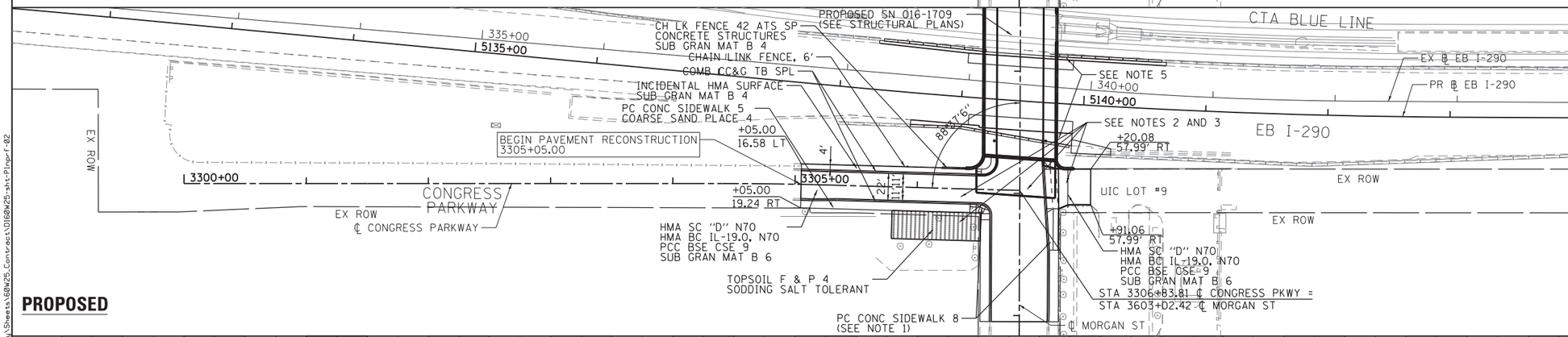

PAVEMENT REMOVAL LEGEND

- PAVEMENT REMOVAL
- PAVED SHOULDER REMOVAL
- DRIVEWAY PAVEMENT REMOVAL
- APPROACH SLAB REMOVAL
- SIDEWALK REMOVAL
- PARKING LOT PAVEMENT REMOVAL
- LINEAR REMOVAL
- TREE REMOVAL, ACRES

GRAPHIC SCALE 0 50 100 FEET

NOTES

1. SEE CURB RAMP DETAIL FOR ADA RAMP INFORMATION.
2. SEE INTERSECTION DETAIL FOR INTERSECTION TRANSITION INFORMATION.
3. SEE PLAN & PROFILE - MORGAN STREET FOR ADDITIONAL INFORMATION.
4. SEE I-290 REMOVAL PLAN FOR ADDITIONAL INFORMATION.
5. SEE I-290 ROADWAY PLAN FOR ADDITIONAL INFORMATION.

GRAPHIC SCALE 0 50 100 FEET

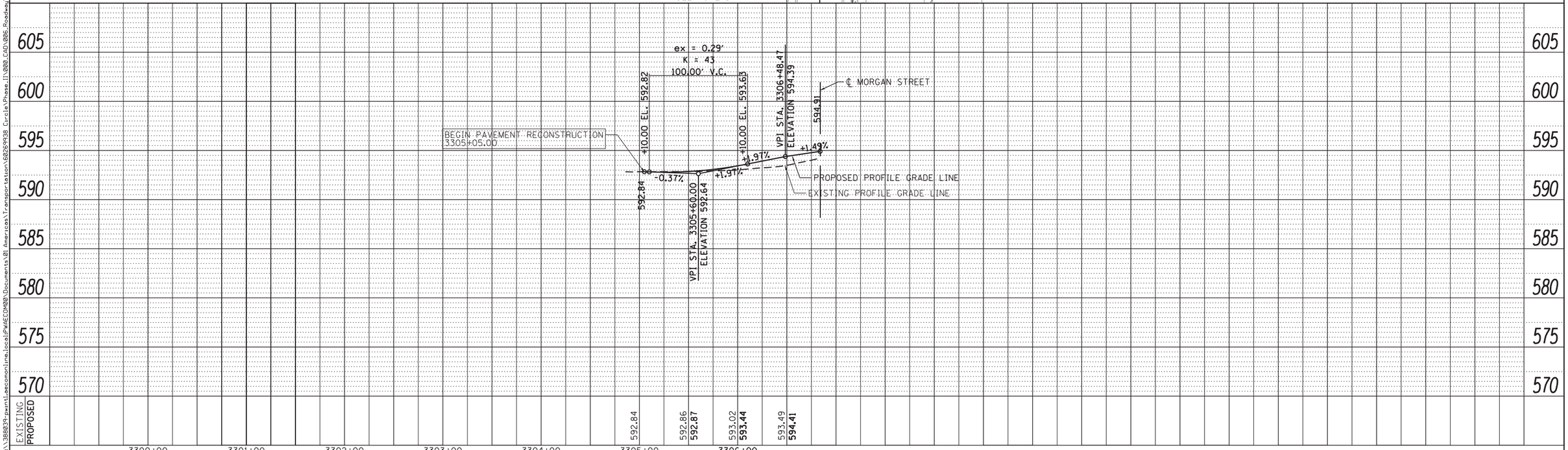

AECOM 303 EAST WACKER DRIVE, SUITE 1400 CHICAGO, IL 60601-5276 PHONE: (312) 373-7700 FAX: (312) 373-6800	D160W25-sht-Plnprf-02	DESIGNED - AFC	REVISED -
	USER NAME = pimsarno	DRAWN - AFC	REVISED -
	PLOT SCALE = 50.0000 ' / in.	CHECKED - DBM	REVISED -
	PLOT DATE = 6/14/2013	DATE - 6/17/2013	REVISED -

STATE OF ILLINOIS
DEPARTMENT OF TRANSPORTATION

PLAN & PROFILE – CONGRESS PARKWAY / UIC DRIVEWAY

SCALE: 1" = 50' | SHEET 1 OF 1 SHEETS | STA. TO STA.

F.A.I. RTE.	SECTION	COUNTY	TOTAL SHEETS	SHEET NO.
90/94/290	2013-007R	COOK	317	43

CONTRACT NO. 60W25

ILLINOIS FED. AID PROJECT

PLAN: NOTE BOOK NO. ___ SURVEYED / PLOTTED / ALIGNMENT CHECKED / RT. OF WAY CHECKED / CADD FILE NAME / BY / DATE

PROFILE: NOTE BOOK NO. ___ SURVEYED / PLOTTED / GRADES CHECKED / B.M. NOTED / STRUCTURE NOTATNS CHKD / BY / DATE

FILE PATH = pw:\\388039-pwint1.aecomonline.local:PWAECOM00\Documents\01 Americas\Transportation\60269938 Circle\Phase_II\000_CAD\006_Roadway\Sheets\60W25_Contract\D160W25-sht-Plnprf-02