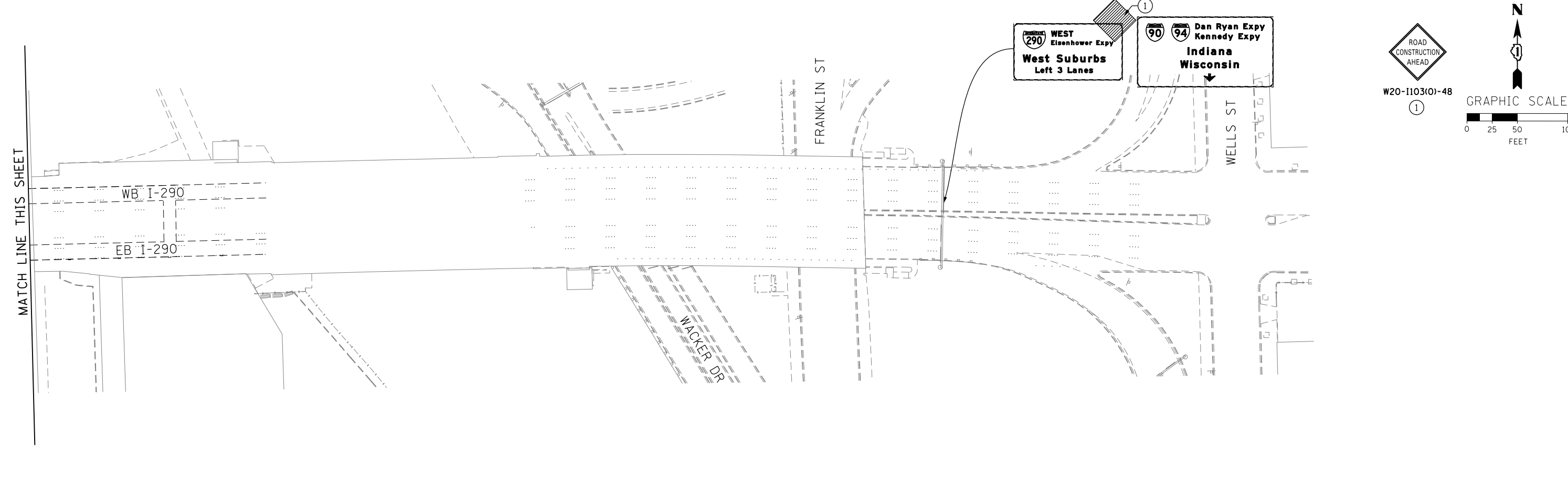
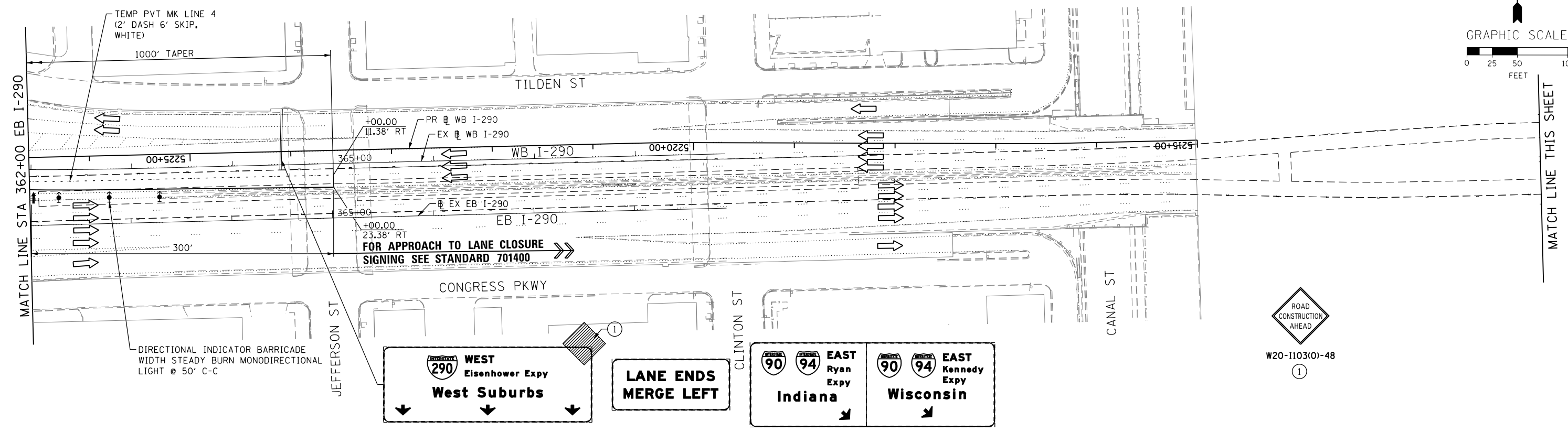
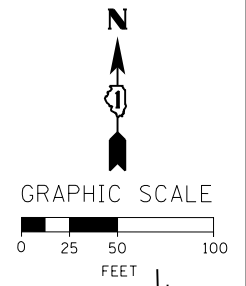


NOTE:
UNLESS NOTED OTHERWISE, ALL STATIONS AND OFFSETS USED
ARE TAKEN FROM EITHER EXISTING EB AND WB I-290 BASELINES



FILE PATH = ...\388035-par\1\escomon\line\local\AECOM\Documents\01_Americas\Transportation\66269938_Circle\Phase_1\1000_CAD\006_Roadway\Sheets\60W25-Sht-Staging1-04



DI60W25-Sht-Staging1-04
USER NAME = potelp2
PLOT SCALE = 50.0000' / in.
PLOT DATE = 5/15/2013

DESIGNED - OPS	REVISED -
DRAWN - PHP	REVISED -
CHECKED - DBM	REVISED -
DATE - 5/14/2013	REVISED -

STATE OF ILLINOIS
DEPARTMENT OF TRANSPORTATION

SUGGESTED STAGES OF CONSTRUCTION AND TRAFFIC CONTROL
STAGE 1
SCALE: 1" = 50' SHEET 4 OF 7 SHEETS STA. TO STA.

F.A.I. RTE. 90/94/290	SECTION 2013-007R	COUNTY COOK	TOTAL SHEETS 317	SHEET NO. 59
CONTRACT NO. 60W25				
ILLINOIS FED. AID PROJECT				