


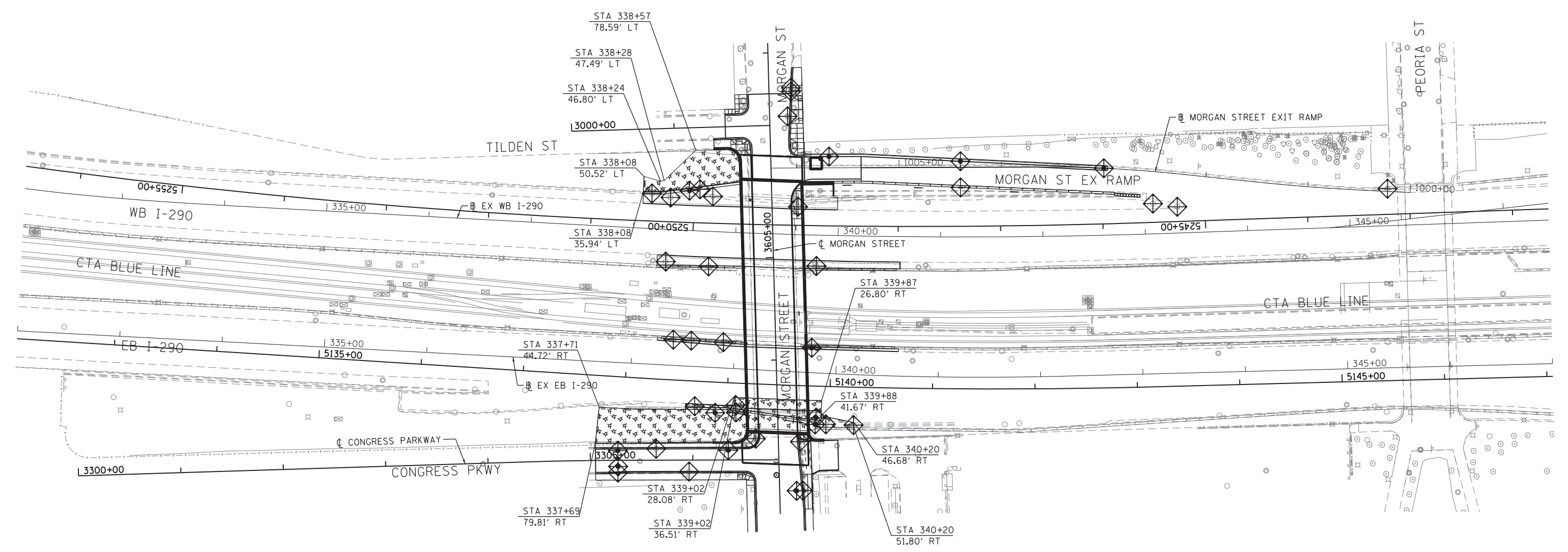
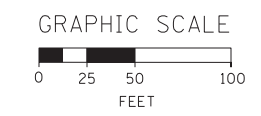


LEGENDS

-  INLET FILTER
-  PERIMETER EROSION BARRIER
-  TEMPORARY EROSION CONTROL SEEDING AND MULCH, METHOD 2



FILE PATH = p:\388035\p\m\l\escomon\lme\local\p\AECOM\0\Documents\01_Americas\Transportation\60269938_Circle\Phase_1\1\000_CAD\005_Roadway\Sheets\60W25-Contract\0160W25-sht-Eros-03



D160W25-sht-Eros-03
 USER NAME = chluo
 PLOT SCALE = 50.0000' / in.
 PLOT DATE = 6/14/2013

DESIGNED - OPS	REVISED -
DRAWN - OPS	REVISED -
CHECKED - DBM	REVISED -
DATE - 6/17/2013	REVISED -

**STATE OF ILLINOIS
 DEPARTMENT OF TRANSPORTATION**

**EROSION AND SEDIMENTATION CONTROL PLAN
 STAGE 3**

SCALE: 1" = 50' SHEET 3 OF 3 SHEETS STA. TO STA.

F.A.I. RTE.	SECTION	COUNTY	TOTAL SHEETS	SHEET NO.
90/94/290	2013-007R	COOK	317	81
CONTRACT NO. 60W25				
ILLINOIS FED. AID PROJECT				