




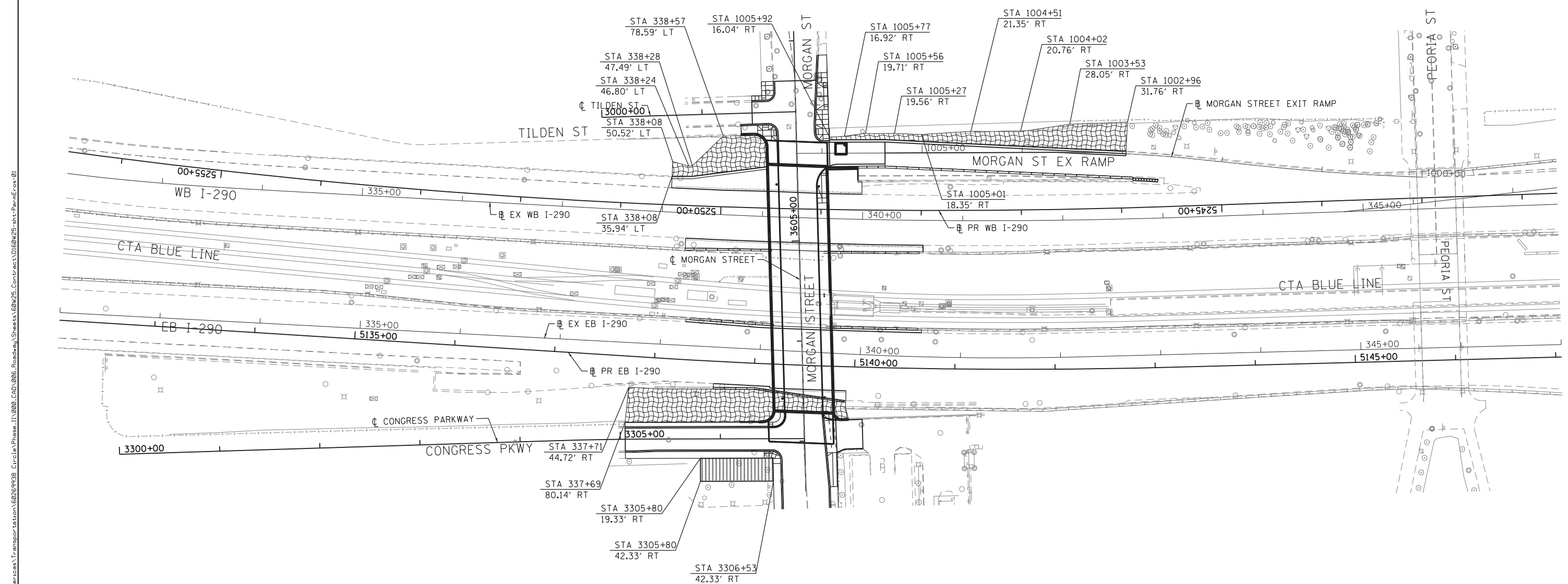
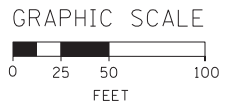


LEGENDS

-  EROSION CONTROL BLANKET
-  SEEDING, CLASS 2A
-  NITROGEN FERTILIZER NUTRIENT
-  POTASSIUM FERTILIZER NUTRIENT
-  TOPSOIL FURNISH AND PLACE, 4" SODDING, SALT TOLERANT



FILE PATH = p:\388035-perm\escomon\me\local\AECOM\00\Documents\01_Americas\Transportation\60269938_Circle\Phase_1\000_CAD\005_Roadway\Sheets\60W25-sht-PermEros-01



D160W25-sht-PermEros-01
 USER NAME = chitua
 PLOT SCALE = 50.0000' / in.
 PLOT DATE = 6/14/2013

DESIGNED - OPS	REVISED -
DRAWN - OPS	REVISED -
CHECKED - DBM	REVISED -
DATE - 6/17/2013	REVISED -

**STATE OF ILLINOIS
 DEPARTMENT OF TRANSPORTATION**

PERMANENT EROSION AND SEDIMENTATION CONTROL PLAN
 SCALE: 1" = 50' SHEET 1 OF 1 SHEETS STA. TO STA.

F.A.I. RTE.	SECTION	COUNTY	TOTAL SHEETS	SHEET NO.
90/94/290	2013-007R	COOK	317	82
CONTRACT NO. 60W25				
ILLINOIS FED. AID PROJECT				