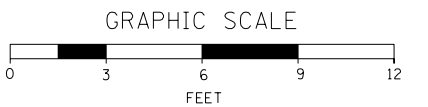
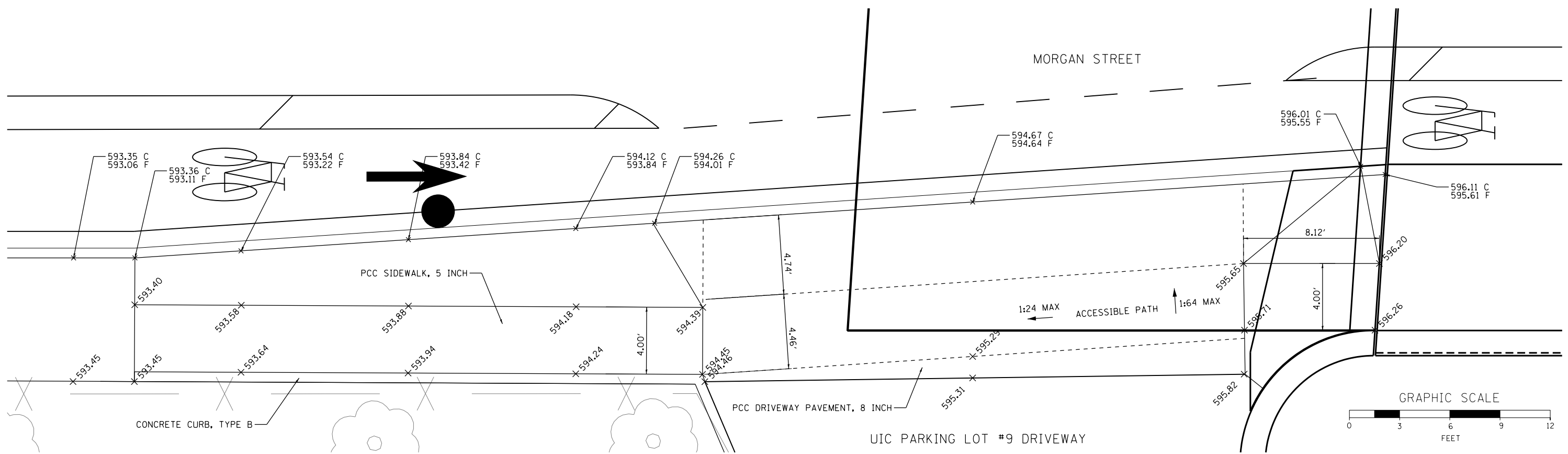
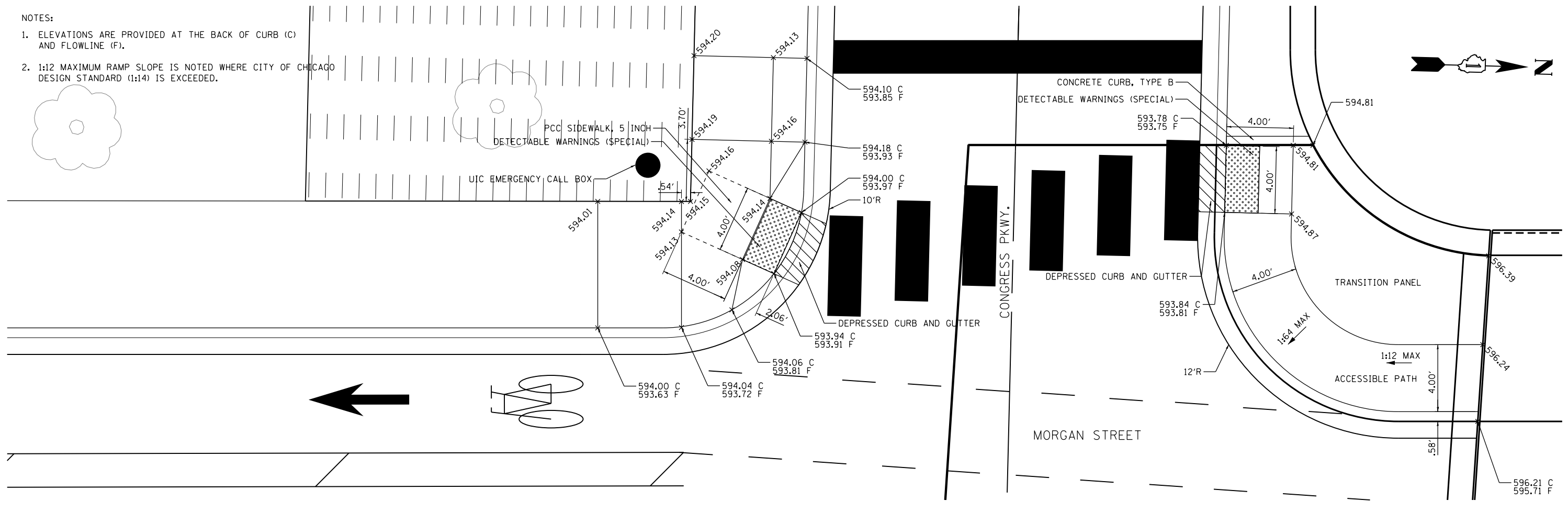


NOTES:

- ELEVATIONS ARE PROVIDED AT THE BACK OF CURB (C) AND FLOWLINE (F).
- 1:12 MAXIMUM RAMP SLOPE IS NOTED WHERE CITY OF CHICAGO DESIGN STANDARD (1:14) IS EXCEEDED.



FILE PATH = ...\388035-part1\escomonline\local\p\AEC\000\Documents\01_Americas\Transportation\60269938_Circle\Phase_1\000_CAD\006_Roadway\Sheets\60W25-sht-ADA-01



DI60W25-sht-ADA-01
USER NAME = CzosnykoB
PLOT SCALE = 3.0000' / in.
PLOT DATE = 5/15/2013

DESIGNED - BMC	REVISED -
DRAWN - BMC	REVISED -
CHECKED - AFC	REVISED -
DATE - 5/14/2013	REVISED -

STATE OF ILLINOIS
DEPARTMENT OF TRANSPORTATION

CURB RAMP DETAILS
MORGAN STREET AT CONGRESS PARKWAY
MORGAN STREET AT UIC PARKING LOT #9 DRIVEWAY

SCALE: 1" = 3' SHEET 1 OF 3 SHEETS STA. TO STA.

F.A.I. RTE. 90/94/290	SECTION 2013-007R	COUNTY COOK	TOTAL SHEETS 317	SHEET NO. 96
CONTRACT NO. 60W25				
ILLINOIS FED. AID PROJECT				