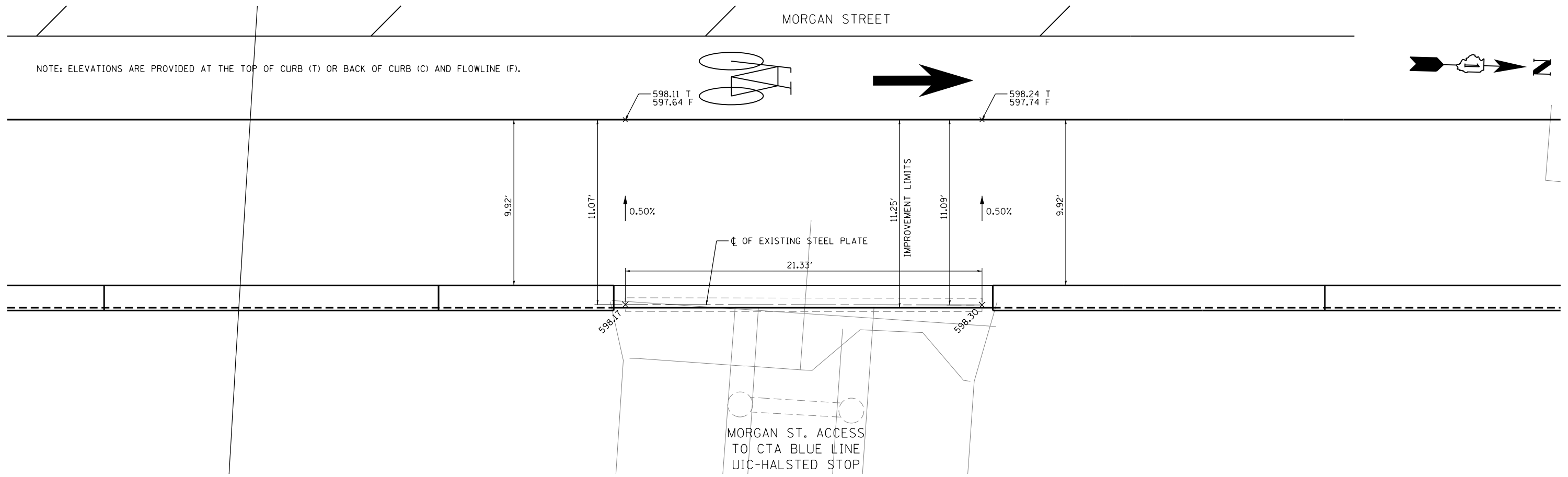
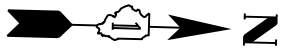
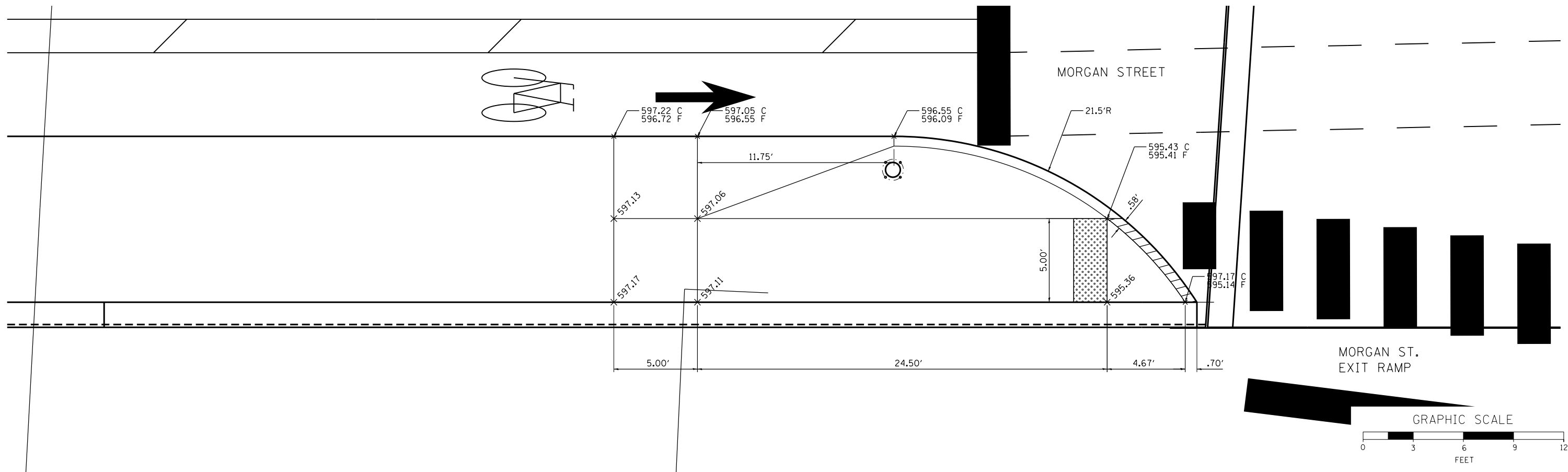


NOTE: ELEVATIONS ARE PROVIDED AT THE TOP OF CURB (T) OR BACK OF CURB (C) AND FLOWLINE (F).

MORGAN STREET



MORGAN STREET



MORGAN ST. EXIT RAMP

GRAPHIC SCALE



FILE PATH = p:\388035\pmt\escomonline\local\p\AEC\000\Documents\01\_Americas\Transportation\60269938\_Circle\Phase\_1\1\000\_CAD\006\_Roadway\Sheets\60W25\_Contract\0160W25-sht-ADA-02



DI60W25-sht-ADA-02  
 USER NAME = CzosnykoB  
 PLOT SCALE = 3.0000' / 1" = 3000  
 PLOT DATE = 5/15/2013

DESIGNED -	BMC	REVISED -	
DRAWN -	BMC	REVISED -	
CHECKED -	AFC	REVISED -	
DATE -	5/14/2013	REVISED -	

STATE OF ILLINOIS  
 DEPARTMENT OF TRANSPORTATION

CURB RAMP DETAILS  
 MORGAN STREET AT CTA BLUE LINE  
 MORGAN STREET AT MORGAN STREET EXIT RAMP (SE)

SCALE: 1" = 3' SHEET 2 OF 3 SHEETS STA. TO STA.

F.A.I. RTE.	SECTION	COUNTY	TOTAL SHEETS	SHEET NO.
90/94/290	2013-007R	COOK	317	97
CONTRACT NO. 60W25				
ILLINOIS FED. AID PROJECT				