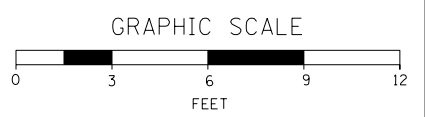
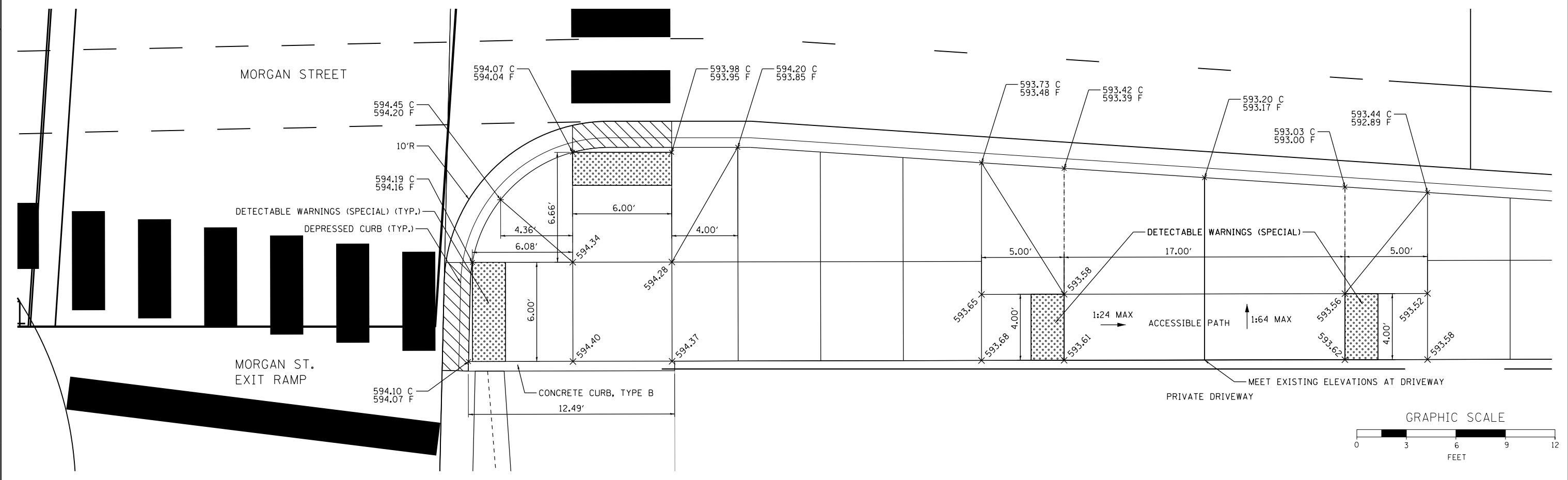
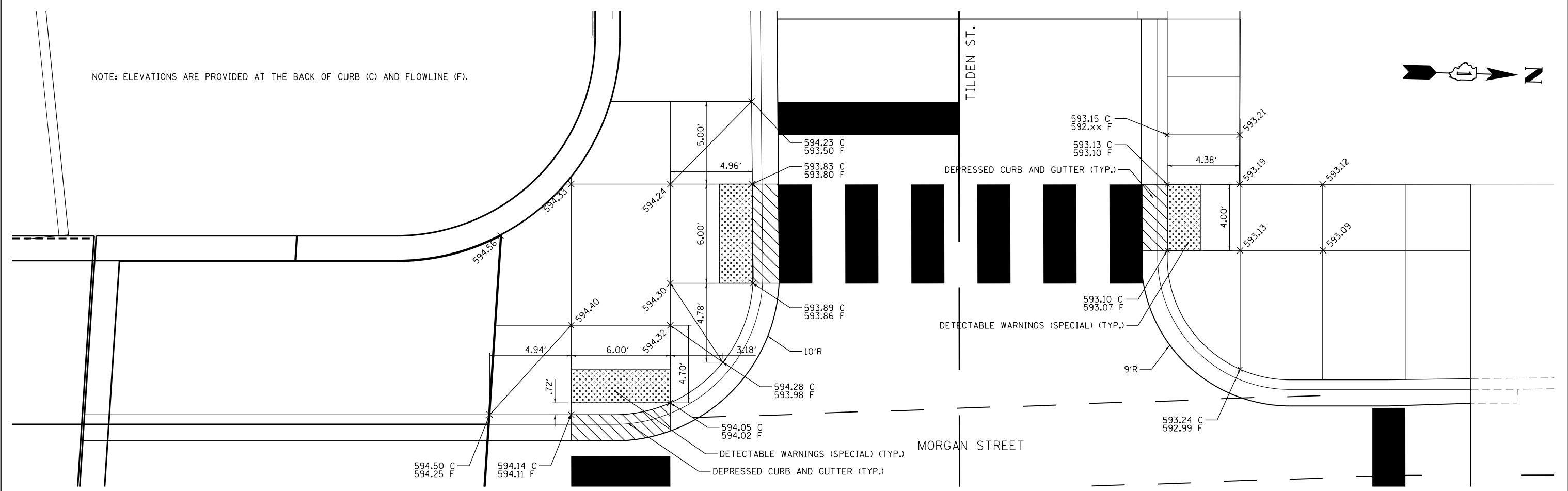
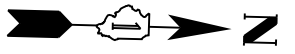


NOTE: ELEVATIONS ARE PROVIDED AT THE BACK OF CURB (C) AND FLOWLINE (F).



FILE PATH = p:\38803\p\m\l\escomon\line\local\p\AECD\000\Documents\01_Americas\Transportation\60269938_Circle\Phase_1\1600_CAD\006_Roadway_Sheets\60W25-sht-ADA-03



D160W25-sht-ADA-03
 USER NAME = CzosnykoB
 PLOT SCALE = 3.0000' / in.
 PLOT DATE = 5/15/2013

DESIGNED -	BMC	REVISED -	
DRAWN -	BMC	REVISED -	
CHECKED -	AFC	REVISED -	
DATE -	5/14/2013	REVISED -	

**STATE OF ILLINOIS
 DEPARTMENT OF TRANSPORTATION**

CURB RAMP DETAILS
MORGAN STREET AT MORGAN STREET EXIT RAMP (NE)
MORGAN STREET AT TILDEN STREET
 SCALE: 1" = 3' SHEET 3 OF 3 SHEETS STA. TO STA.

F.A.I. RTE.	SECTION	COUNTY	TOTAL SHEETS	SHEET NO.
90/94/290	2013-007R	COOK	317	98
CONTRACT NO. 60W25				
ILLINOIS FED. AID PROJECT				