

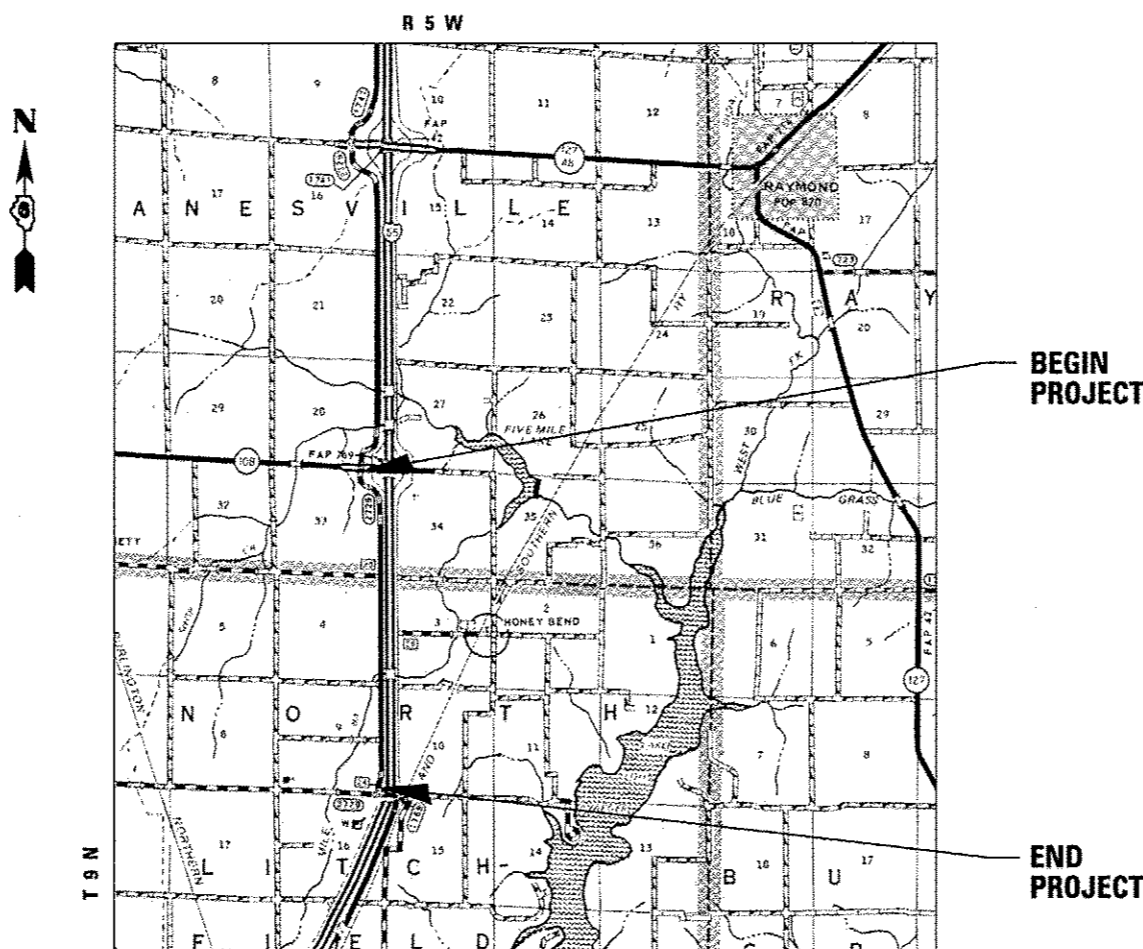
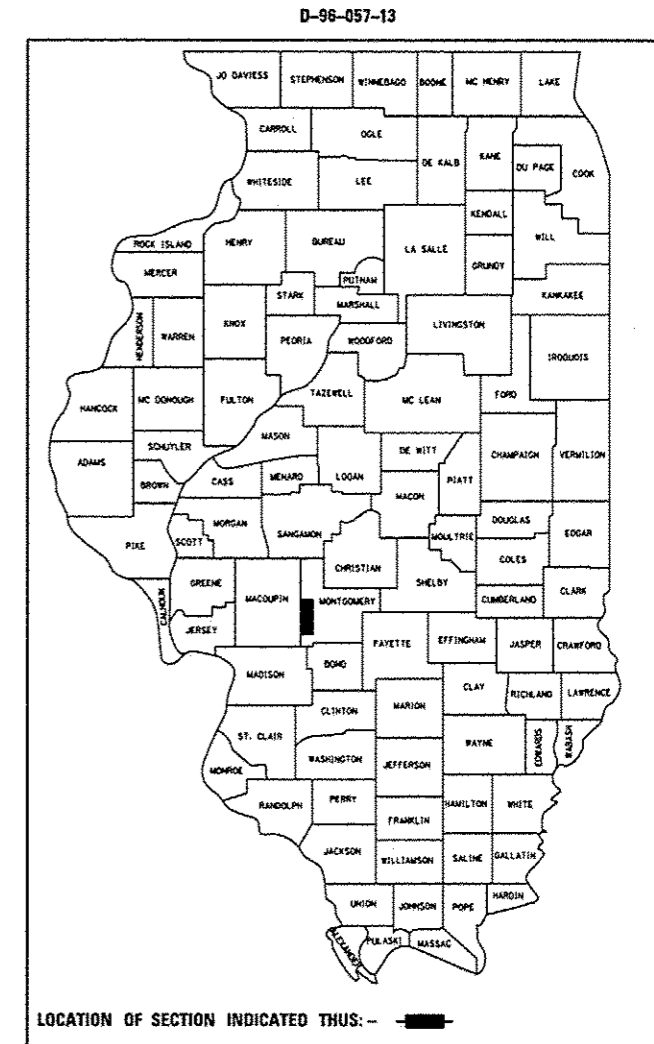
STATE OF ILLINOIS  
DEPARTMENT OF TRANSPORTATION  
DIVISION OF HIGHWAYS  
**PROPOSED  
CONTRACT MAINTENANCE**

FOR INDEX OF SHEETS, SEE SHEET NO. 2

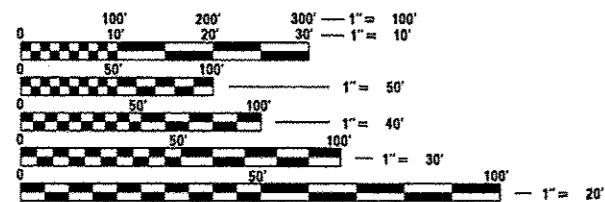
FAS 2729 (FR I-55 WEST)  
SECTION (68-2)Q  
PROJECT BIT. SURF. TREATMENT (A-1)  
MONTGOMERY COUNTY

C-96-057-13

F.A.S. RTE.	SECTION	COUNTY	TOTAL SHEETS	SHEET NO.
2729	(68-2)Q	MONTGOMERY	5	1
FED. ROAD DIST. NO.	ILLINOIS	CONTRACT NO. 72G21		



ADT = 350(2010)  
SU = 10  
MU = 10



FULL SIZE PLANS HAVE BEEN PREPARED USING STANDARD ENGINEERING SCALES. REDUCED SIZED PLANS WILL NOT CONFORM TO STANDARD SCALES. IN MAKING MEASUREMENTS ON REDUCED PLANS, THE ABOVE SCALES MAY BE USED.

J.U.L.I.E.  
JOINT UTILITY LOCATION INFORMATION FOR EXCAVATION  
1-800-892-0123  
OR 811

PLAN AND CONTRACT TECHNICIAN  
TIMOTHY SHARP (217)782-7743

CONTRACT NO. 72G21

NET LENGTH = 16,210.00 FT. = 3.070 MILES

STATE OF ILLINOIS  
DEPARTMENT OF TRANSPORTATION  
DIVISION OF HIGHWAYS

SUBMITTED May 22 2013  
Rep. [Signature]  
DEPUTY DIRECTOR OF HIGHWAYS, REGION ENGINEER

June 28 2013  
John D. Baranzolli, PE, LE  
acting ENGINEER OF DESIGN AND ENVIRONMENT

June 28 2013  
Omair Osman, PE, LE  
DIRECTOR OF HIGHWAYS, CHIEF ENGINEER

**PRINTED BY THE AUTHORITY  
OF THE STATE OF ILLINOIS**