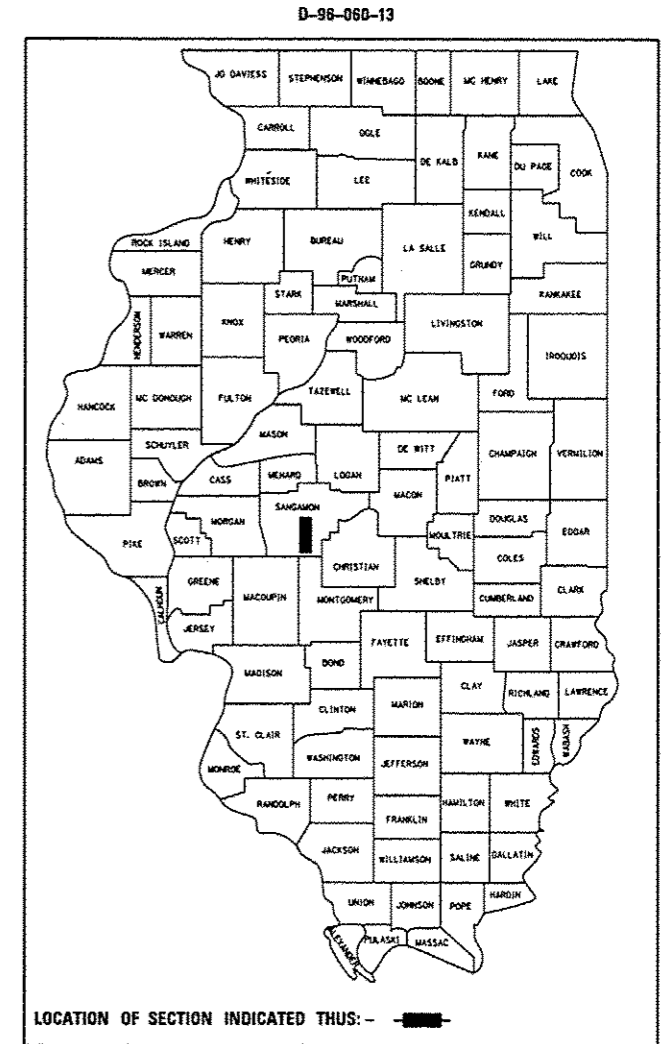


STATE OF ILLINOIS
DEPARTMENT OF TRANSPORTATION
DIVISION OF HIGHWAYS
PROPOSED
CONTRACT MAINTENANCE

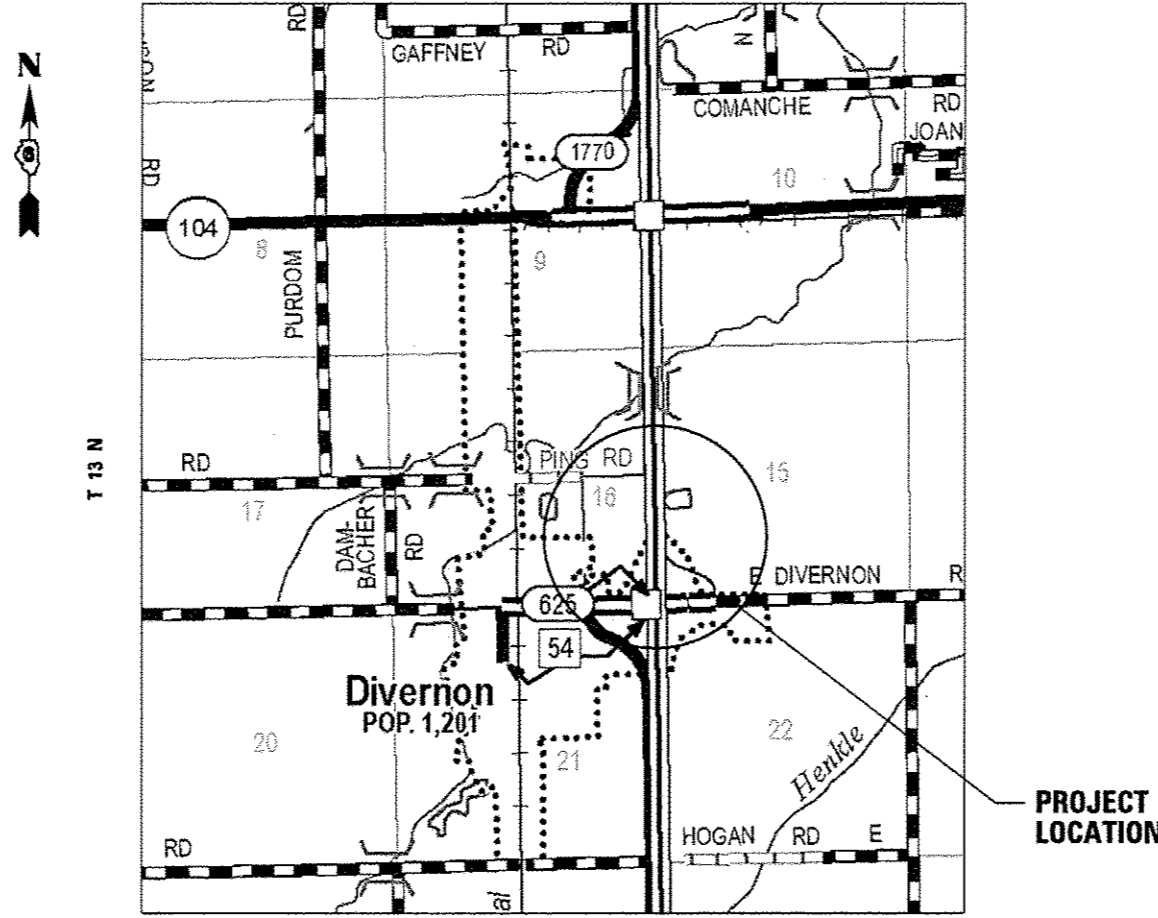
FOR INDEX OF SHEETS, SEE SHEET NO. 2

FAI 55 (HENRIETTA ST/SULLIVAN RD)
SECTION D6 SEAL COAT SANG. CO.2014
PROJECT BIT. SURF. TREATMENT (A-2)
SANGAMON COUNTY

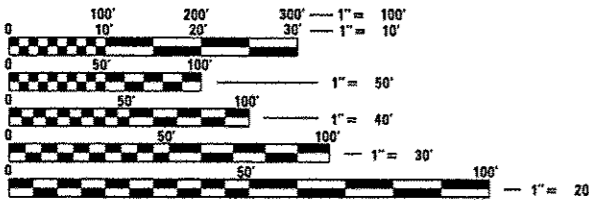
F.A.I. RTE.	SECTION	COUNTY	TOTAL SHEETS	SHEET NO.
55	D6 SEAL COAT SANG. CO.2014	SANGAMON	5	1
FED. ROAD DIST. NO.	ILLINOIS	CONTRACT NO. 72G24		



C-96-060-13
R 5 W



ADT = 175(10)
ADT = 50(10)



FULL SIZE PLANS HAVE BEEN PREPARED USING STANDARD ENGINEERING SCALES. REDUCED SIZED PLANS WILL NOT CONFORM TO STANDARD SCALES. IN MAKING MEASUREMENTS ON REDUCED PLANS, THE ABOVE SCALES MAY BE USED.

J.U.L.I.E.
JOINT UTILITY LOCATION INFORMATION FOR EXCAVATION
1-800-892-0123
OR 811

PLAN AND CONTRACT TECHNICIAN
TIMOTHY SHARP (217)782-7743

CONTRACT NO. 72G24

EAST FRONTAGE ROAD NET LENGTH = 3,221.00 FT. = 0.610 MILE
WEST FRONTAGE ROAD NET LENGTH = 1,320.00 FT. = 0.250 MILE

STATE OF ILLINOIS
DEPARTMENT OF TRANSPORTATION
DIVISION OF HIGHWAYS

SUBMITTED May 22 20 13

Rep. Z. Druehl
DEPUTY DIRECTOR OF HIGHWAYS, REGION ENGINEER

June 28 20 13
John D. Baranzelli, P.E.
acting ENGINEER OF DESIGN AND ENVIRONMENT

June 28 20 13
Omer Osman, P.E.
DIRECTOR OF HIGHWAYS, CHIEF ENGINEER

**PRINTED BY THE AUTHORITY
OF THE STATE OF ILLINOIS**

INDEX OF SHEETS

1. COVER
2. INDEX OF SHEETS, GENERAL NOTES, AND HIGHWAY STANDARDS
3. SUMMARY OF QUANTITIES
4. LOCATION MAP
5. TYPICAL SECTIONS

HIGHWAY STANDARDS

- 701001-02 OFF-RD OPERATIONS, 2L, 2W, MORE THAN 15' AWAY FROM EDGE OF PAVEMENT
- 701201-04 LANE CLOSURE, 2L, 2W, DAY ONLY, FOR SPEEDS > 45 MPH
- 701301-04 LANE CLOSURE, 2L, 2W, SHORT TIME OPERATIONS
- 701306-03 LANE CLOSURE, 2L, 2W, SLOW MOVING OPERATIONS DAY ONLY, FOR SPEEDS > 45 MPH
- 701311-03 LANE CLOSURE, 2L, 2W, MOVING OPERATIONS DAY ONLY
- 701501-06 URBAN LANE CLOSURE 2L, 2W, UNDIVIDED
- 701901-02 TRAFFIC CONTROL DEVICES
- 780001-03 TYPICAL PAVEMENT MARKINGS

GENERAL NOTES

1. ANY REFERENCE TO THE STANDARDS THROUGHOUT THE PLANS SHALL BE INTERPRETED TO BE THE LATEST STANDARDS OF THE DEPARTMENT AS INCLUDED IN THE PLANS.
2. NO EXCAVATION IS ANTICIPATED ON THIS PROJECT. SHOULD ANY EXCAVATION BE REQUIRED, J.U.L.I.E. SHALL BE NOTIFIED A MINIMUM OF 48 HOURS IN ADVANCE (800) 892-0123.
3. THE AGGREGATE GRADATION FOR THE A-2 BITUMINOUS SURFACE TREATMENT SHALL BE CA-13.
4. AGGREGATE FOR THE A-2 BITUMINOUS SURFACE TREATMENT SHALL BE CRUSHED LIMESTONE.
5. SHORT-TERM PAVEMENT MARKING SHALL BE PAINT - TAPE WILL NOT BE ALLOWED.
6. PERMANENT PAVEMENT MARKINGS SHALL NOT BE APPLIED UNTIL 10 DAYS AFTER THE AGGREGATE HAS BEEN APPLIED.

STATE OF ILLINOIS DEPARTMENT OF TRANSPORTATION DIVISION OF HIGHWAYS DISTRICT 6	
EXAMINED <u>5/20</u>	20 <u>13</u>
<i>Bill m. Boyer</i> ENGINEER OF OPERATIONS	
EXAMINED <u>APRIL 26</u>	20 <u>13</u>
<i>Jimmy F. L.</i> ENGINEER OF PROJECT IMPLEMENTATION	
EXAMINED <u>April 30</u>	20 <u>13</u>
<i>SRMU</i> ENGINEER OF PROGRAM DEVELOPMENT	

FILE NAME *	USER NAME * sharp1d	DESIGNED -	REVISED -	STATE OF ILLINOIS DEPARTMENT OF TRANSPORTATION	INDEX OF SHEETS, HIGHWAY STANDARDS AND GENERAL NOTES	F.A.I. RTE.	SECTION	COUNTY	TOTAL SHEETS	SHEET NO.
S:\CONTRMAINT_CAD\72G24\IND-STG-SIGN.dwg		DRAWN -	REVISED -			55	06 SEAL COAT SANG. CO.2014	SANGAMON	5	2
Default	PLOT SCALE * 1:8000 / in.	CHECKED -	REVISED -		SCALE: _____	SHEET 1 OF 1 SHEETS		STA. _____ TO STA. _____	ILLINOIS FED. AID PROJECT	
	PLOT DATE * May-21-2013 06:20:19AM	DATE -	REVISED -			CONTRACT NO. 72G24				

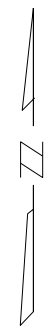
CODE NO.	ITEM	UNIT	TOTAL QUANTITY	CONSTR. CODE
				CONT. MAINT 100% STATE ROADWAY 0005 S. N.
40300400	BITUMINOUS MATERIALS (COVER AND SEAL COAT)	TON	38.0	38.0
40300500	COVER COAT AGGREGATE	TON	100.0	100.0
40300600	SEAL COAT AGGREGATE	TON	100.0	100.0
67100100	MOBILIZATION	L SUM	1	1
70100450	TRAFFIC CONTROL AND PROTECTION, STANDARD 701201	L SUM	1	1
70100460	TRAFFIC CONTROL AND PROTECTION, STANDARD 701306	L SUM	1	1
70102620	TRAFFIC CONTROL AND PROTECTION, STANDARD 701501	L SUM	1	1
* 70300100	SHORT-TERM PAVEMENT MARKING	FOOT	456	456
* 78001120	PAINT PAVEMENT MARKING - LINE 5"	FOOT	1,140	1,140

*SPECIALTY ITEM



HENRIETTA ST.
0.25 MILES
1,320 FEET

SULLIVAN ROAD
0.61 MILE
3,221 FEET



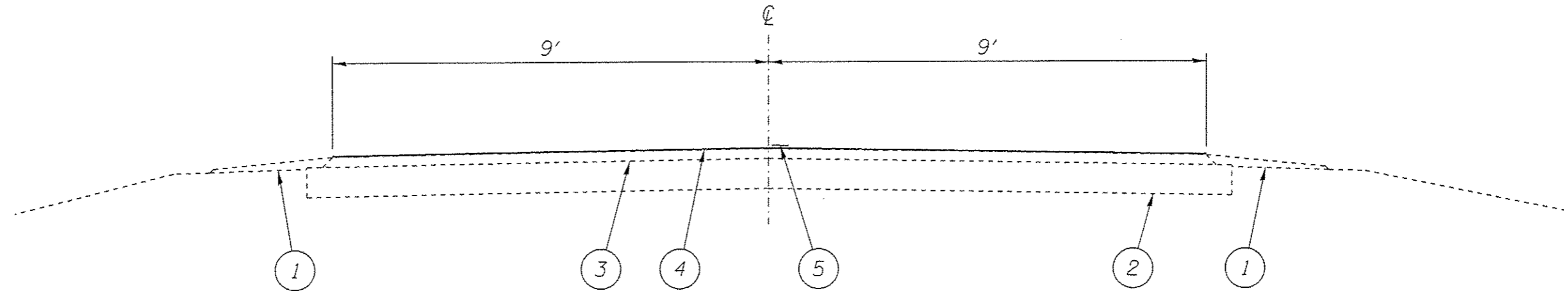
FILE NAME =	USER NAME = sharptd	DESIGNED -	REVISED -
S:\CONTRMAINT\CAD\72G24\location-map.dgn		DRAWN -	REVISED -
Default	PLOT SCALE = 1.0000' / in.	CHECKED -	REVISED -
	PLOT DATE = May-23-2013 06:58:37AM	DATE -	REVISED -

**STATE OF ILLINOIS
DEPARTMENT OF TRANSPORTATION**

LOCATION MAP

SCALE: SHEET 1 OF 1 SHEETS STA. TO STA.

F.A.I. RTE.	SECTION	COUNTY	TOTAL SHEETS	SHEET NO.
55	D6 SEAL COAT SANG. CO.2014	SANGAMON	5	2
CONTRACT NO. 72G24			ILLINOIS FED. AID PROJECT	



EAST AND WEST FRONT AGE ROAD

L E G E N D

- 1 - EXIST. AGGREGATE SHOULDERS, TYPE B
- 2 - EXIST. STABILIZED OR CONCRETE BASE COURSE
- 3 - EXIST. BITUMINOUS SURFACE
- 4 - PROP. BITUMINOUS SURFACE TREATMENT (CLASS A-2)
- 5 - PROP. PAINT PAVEMENT MARKING - LINE 5"

FILE NAME * S:\CONTRMAINT_CAD\72624\typsect.dgn	USER NAME * shorptd	DESIGNED -	REVISED -	STATE OF ILLINOIS DEPARTMENT OF TRANSPORTATION	TYPICAL SECTIONS		F.A.I. RTE.	SECTION	COUNTY	TOTAL SHEETS	SHEET NO.
	PLOT SCALE * 3.0000 / in.	CHECKED -	REVISED -				55	DE SEAL COAT SANG. CO.2014	SANGAMON	5	5
Default	PLOT DATE * May-23-2013 06:59:34AM	DATE -	REVISED -	SCALE: SHEET 1 OF 1 SHEETS STA. TO STA.		ILLINOIS FED. AID PROJECT CONTRACT NO. 72624					