STRUCTURE NUMBER	STATION	OFFSET	STRUCTURE TYPE	TOP OF INLET ELEV	THROAT ELEV	INVERT ELEV N	INVERT ELEV S	INVERT ELEV E	INVERT ELEV W		REMARKS
445	1+45	27.5' LT	INLETS, SPECIAL	428.30	427.59		424.00	423.90	424.10		
447	1+50	36.3' LT	INLETS, TYPE A	426.48		424.40					TYPE 8 GRATE
449	2+34	27.5' LT	INLETS, SPECIAL	427.94	427.23			425.14			
453	3+12	24.8' LT	MANHOLE, TYPE A 8' DIA	427.91		420.70		420.59	419.00		TYPE 1 FRAME, CLOSED LID

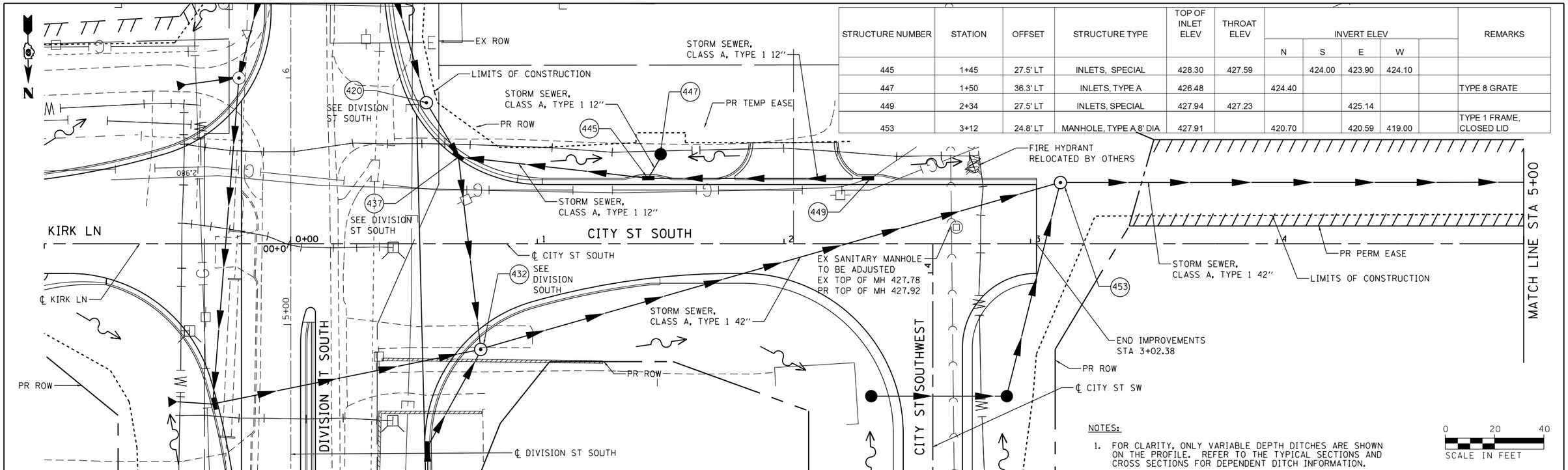

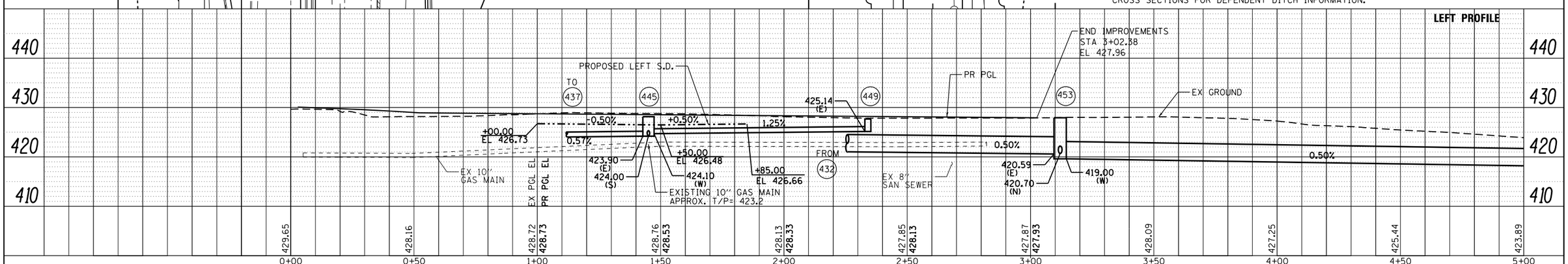

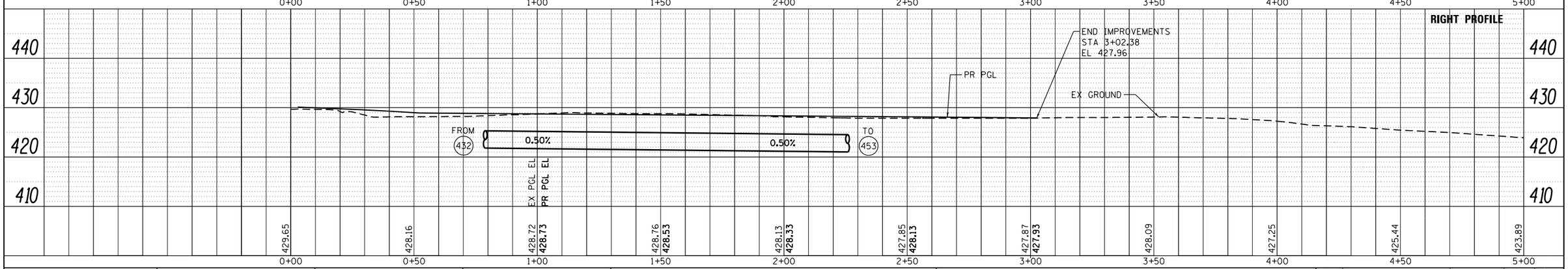

PLAN — SURVEYED / PLOTTED / ALIGNMENT CHECKED / RT. OF WAY CHECKED / CADD FILE NAME — NOTE BOOK NO. — BY — DATE

PROFILE — SURVEYED / PLOTTED / GRADES CHECKED / BM. NOTED / STRUCTURE NOTAT'NS CHK'D — NOTE BOOK NO. — BY — DATE

FILE NAME = c:\pw_work\pwidot\lavenderba\d0335666\D978258-sht-drain-11.dgn	USER NAME = lavenderba	DESIGNED -	REVISED -
CH2MHILL®	PLOT SCALE = 40.0000 ' / in.	CHECKED -	REVISED -
	PLOT DATE = 3/22/2013	DRAWN -	REVISED -
		CHECKED -	REVISED -

STATE OF ILLINOIS
DEPARTMENT OF TRANSPORTATION

DRAINAGE AND UTILITY PLANS
CITY STREET SOUTH

SCALE: | SHEET 13 OF 43 SHEETS | STA. 0+00.00 TO STA. 5+00.00

F.A.P. RTE.	SECTION	COUNTY	TOTAL SHEETS	SHEET NO.
331	(1-4)R-2, N-4, TS-4	WILLIAMSON	381	168
DRAWING NO. DU-13		CONTRACT NO. 78258		
		ILLINOIS FED. AID PROJECT		