

F.A. RTE.	SECTION	COUNTY	TOTAL SHEETS	SHEET NO.
		POPE	60	1

IDNR PROJECT NO. 05-06-008

STATE OF ILLINOIS
DEPARTMENT OF TRANSPORTATION
DIVISION OF HIGHWAYS

IDOT /IDNR STATEWIDE
SECTION: **DIXON SPRINGS STATE PARK**

PARK ROADS , PARKING AREAS , BRIDGE AND DRAINAGE IMPROVEMENTS 2007
POPE COUNTY
JOB NO. C-30-004-08
IDNR PROJECT NO. 05-06-008

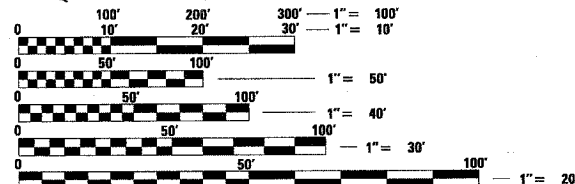
INDEX OF SHEETS

- 1 COVER SHEET
- 2-3 SUMMARY OF QUANTITIES
- 4 TYPICAL SECTIONS
- 5-6 SCHEDULE OF QUANTITIES
- 7 BENCHMARKS, GENERAL NOTES & LEGEND
- 8 CONTROL SURVEY TIES
- 9 SITE PLAN
- 10 TRAFFIC AND INFORMATIONAL SIGNS PLAN
- 11-21 PLAN AND PROFILES
- 22 EROSION CONTROL PLAN
- 23 TRAFFIC AND INFORMATIONAL SIGN DETAILS
- 24 ENTRANCE SIGN DETAILS
- 25-26 MISCELLANEOUS DETAILS
- 27-37 BRIDGE PLANS STRUCTURE NO. 076-9924 (SOUTH BRIDGE)
- 38-60 CROSS SECTIONS

STATE STANDARDS

- 000001-04
- 280001-03
- 420401-05
- 424001-04
- 442201-02
- 515001-02
- 542301-01
- 542401
- 602306-01
- 606001-03
- 606201-01
- 701001-01
- 701006-02
- 701201-02
- 701301-02
- 701306-01
- 701311-02
- 702001-06
- 720006-01
- 720001
- 720011
- BLR 17-3
- 601101

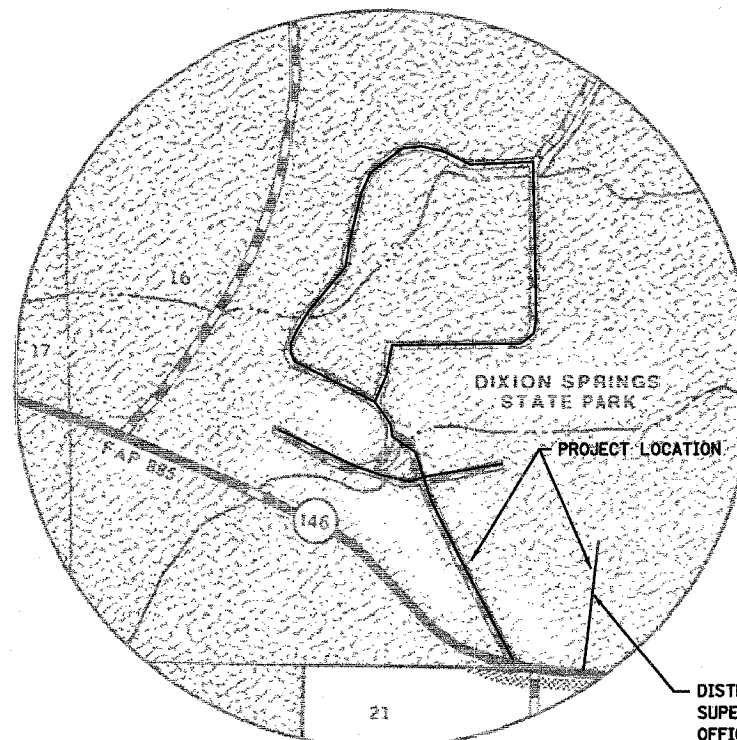
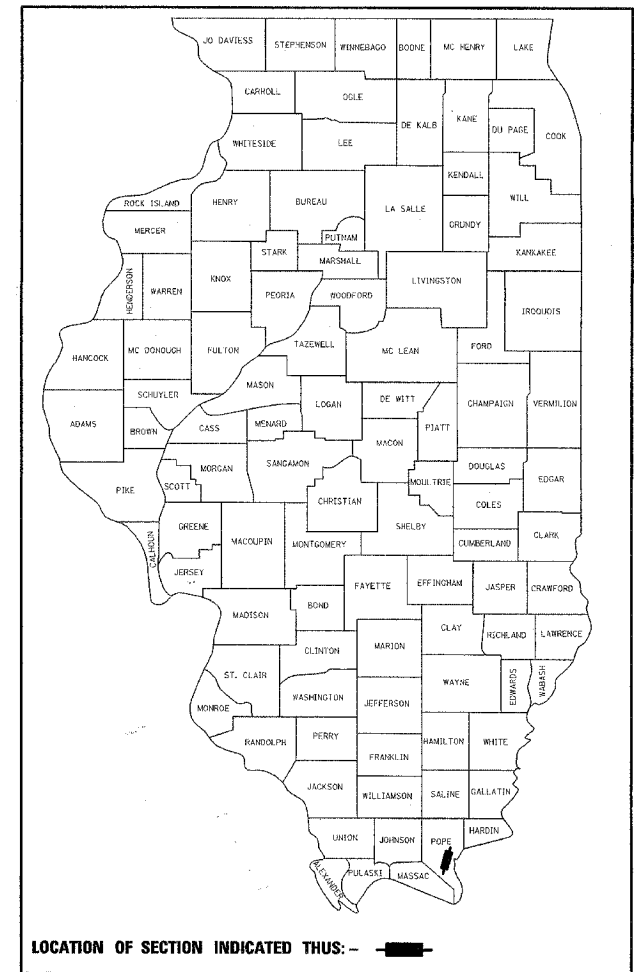
PROJECT ENGINEER: LANCE KIDD (217) 785-2933



FULL SIZE PLANS HAVE BEEN PREPARED USING STANDARD ENGINEERING SCALES. REDUCED SIZED PLANS WILL NOT CONFORM TO STANDARD SCALES. IN MAKING MEASUREMENTS ON REDUCED PLANS, THE ABOVE SCALES MAY BE USED.

J.U.L.I.E.
JOINT UTILITY LOCATION INFORMATION FOR EXCAVATION
1-800-892-0123

CONTRACT NO. 44924



DISTRICT OFFICE/
SUPERINTENDENT'S
OFFICE

LOCATION MAP



Ronald G. Downs
SIGNATURE
EXPIRATION DATE NOV. 30, 2007

STATE OF ILLINOIS
DEPARTMENT OF TRANSPORTATION
DIVISION OF HIGHWAYS

SUBMITTED June 12, 20 07
Eric E. Harms
DEPUTY DIRECTOR OF HIGHWAYS

June 29, 20 07
Eric E. Harms
ENGINEER OF DESIGN AND ENVIRONMENT

June 29, 20 07
Milton R. Sees, P.E.
DIRECTOR OF HIGHWAYS, CHIEF ENGINEER

**PRINTED BY THE AUTHORITY
OF THE STATE OF ILLINOIS**