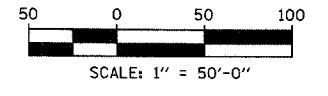
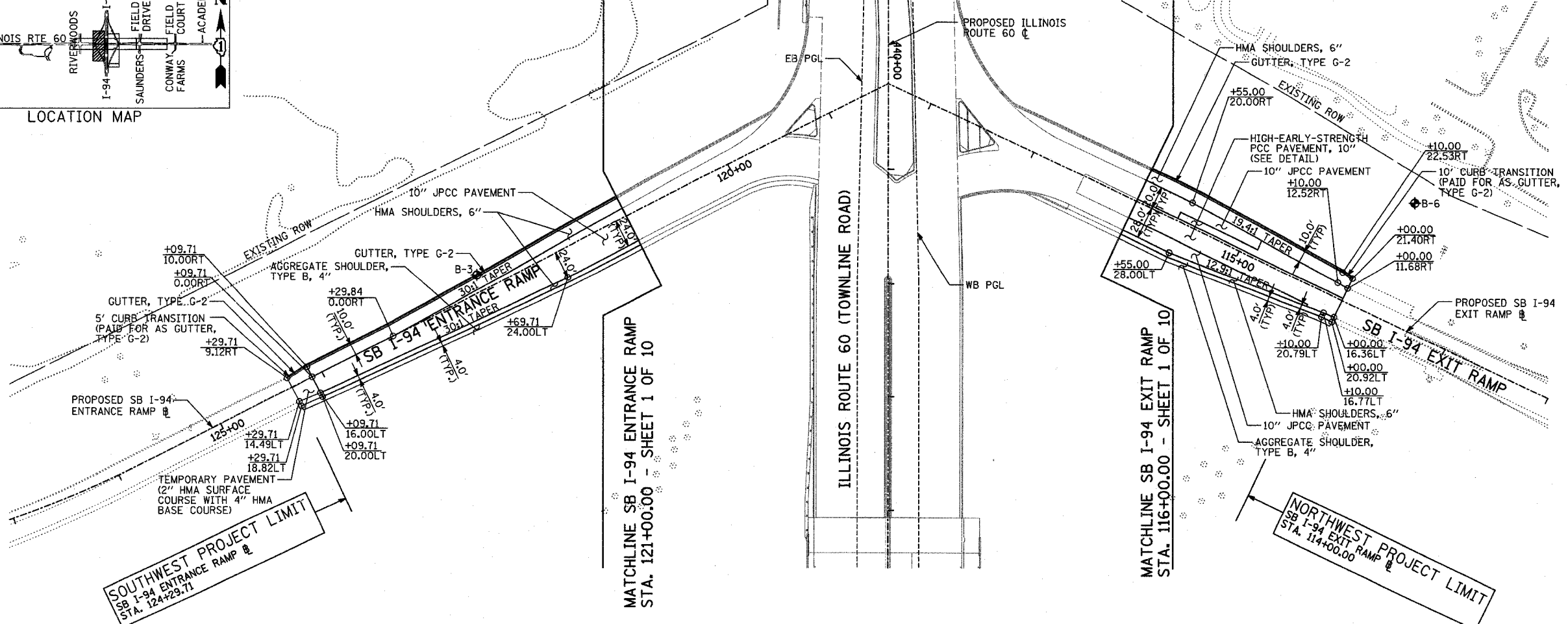
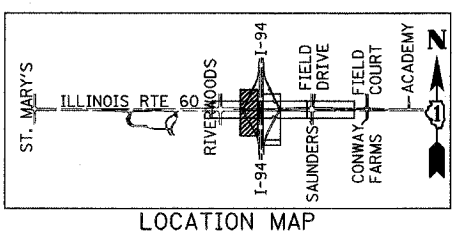
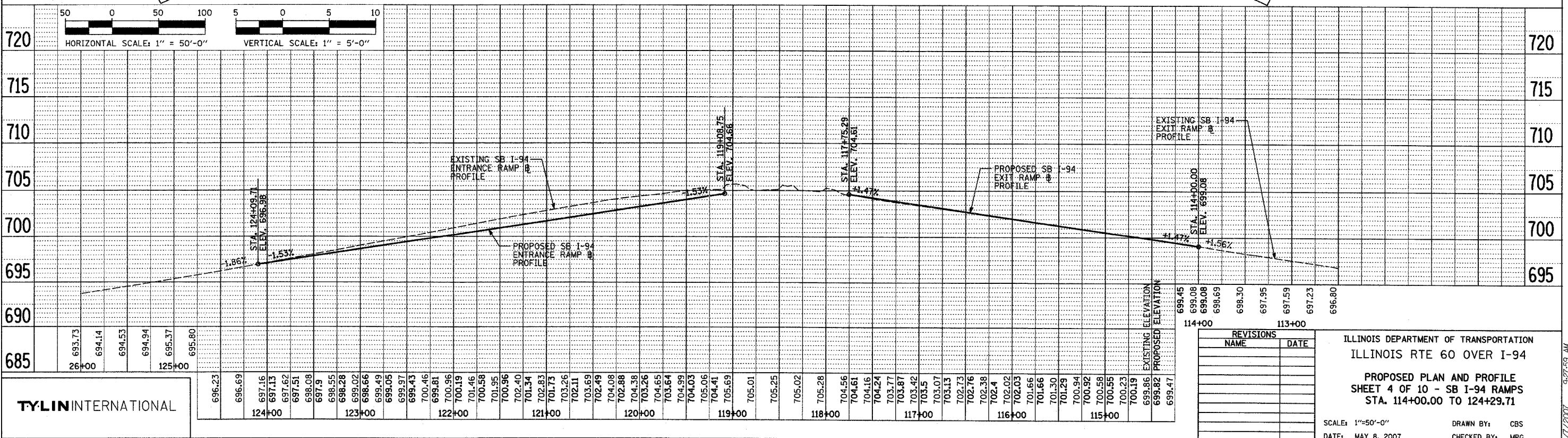


F.A.P. RTE.	SECTION	COUNTY	TOTAL SHEETS	SHEET NO.
335	119R-2	LAKE	439	58
STA. 432+83.12		TO STA. 470+56.84		
FED. ROAD DIST. NO.	ILLINOIS FED. AID PROJECT		60B01	



PLAN	DATE
NO.	
BY	
DATE	
REVISIONS	
NO.	
BY	
DATE	

PROFILE	DATE
NO.	
BY	
DATE	
REVISIONS	
NO.	
BY	
DATE	



TYLIN INTERNATIONAL

REVISIONS	
NAME	DATE

ILLINOIS DEPARTMENT OF TRANSPORTATION
 ILLINOIS RTE 60 OVER I-94
PROPOSED PLAN AND PROFILE
 SHEET 4 OF 10 - SB I-94 RAMP
 STA. 114+00.00 TO 124+29.71
 SCALE: 1"=50'-0" DRAWN BY: CBS
 DATE: MAY 8, 2007 CHECKED BY: MFG

5/7/2007 9:27:59 AM