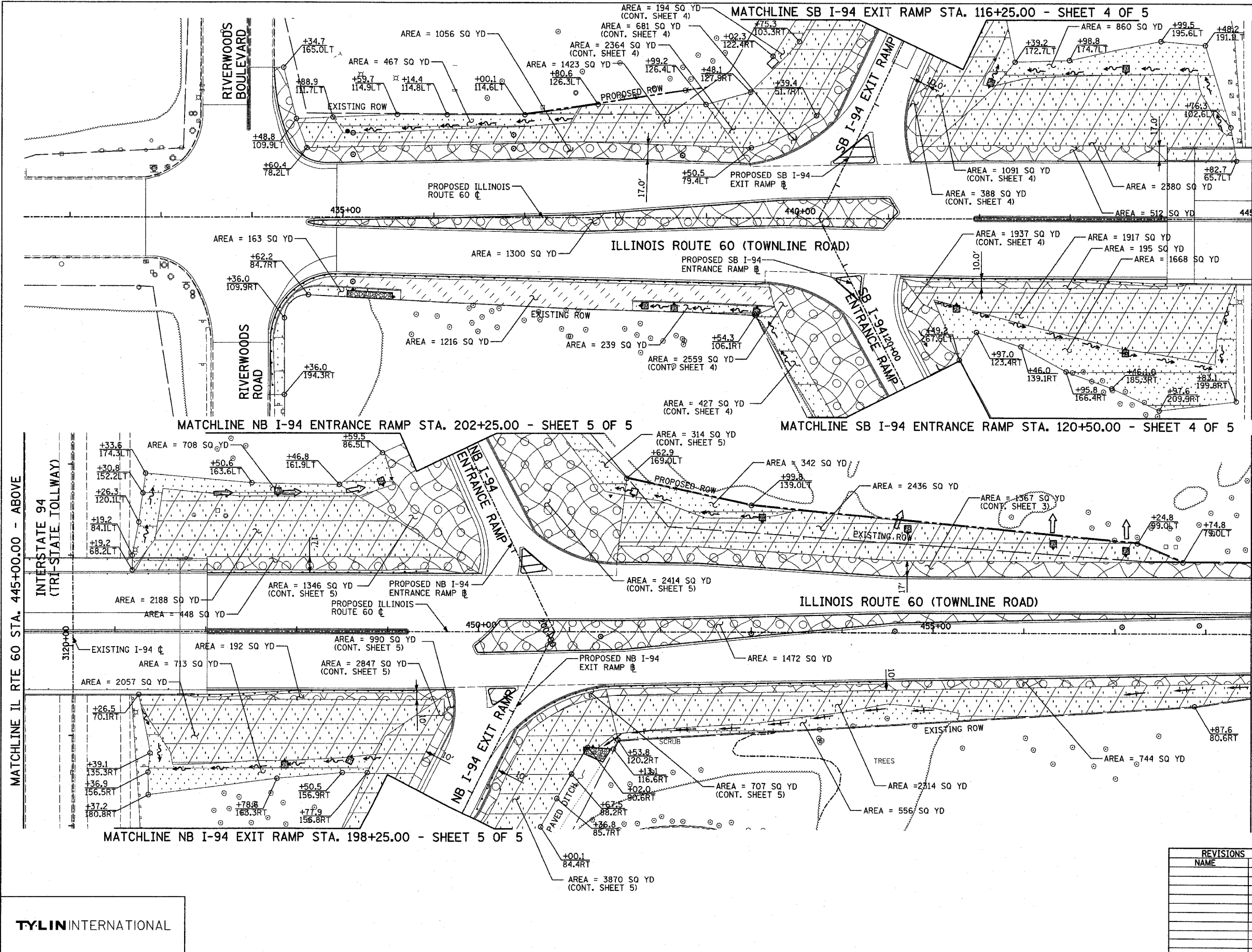
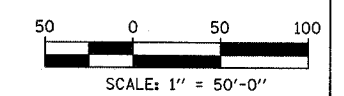
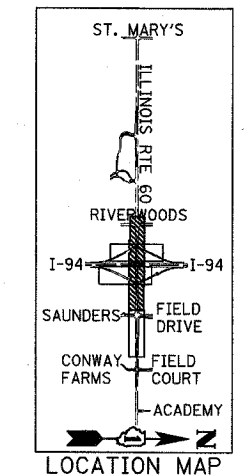


F.A.P. RTE.	SECTION	COUNTY	TOTAL SHEETS	SHEET NO.
335	119R-2	LAKE	439	172
STA. 432+83.12		TO STA. 470+56.84		
FED. ROAD DIST. NO.		ILLINOIS FED. AID PROJECT		

60B01



- LEGEND:**
- SEEDING CLASS 2A, 4" TOPSOIL AND NUTRIENTS WITH EROSION CONTROL BLANKET
 - SEEDING CLASS 3, 4" TOPSOIL AND NUTRIENTS WITH EROSION CONTROL BLANKET
 - SEEDING CLASS 4A, 4" TOPSOIL AND NUTRIENTS WITH EROSION CONTROL BLANKET
 - SODDING, 4" TOPSOIL AND NUTRIENTS



REVISIONS	
NAME	DATE

ILLINOIS DEPARTMENT OF TRANSPORTATION
 ILLINOIS RTE 60 OVER I-94
 LANDSCAPING PLANS
 IL RTE 60 STA. 432+83.12 TO 458+50.00
 SHEET 2 OF 5

SCALE: 1"=50'-0"
 DATE: MAY 8, 2007

DRAWN BY: CBS
 CHECKED BY: MPG

TYLIN INTERNATIONAL

05/07/2007 12:05:57 PM