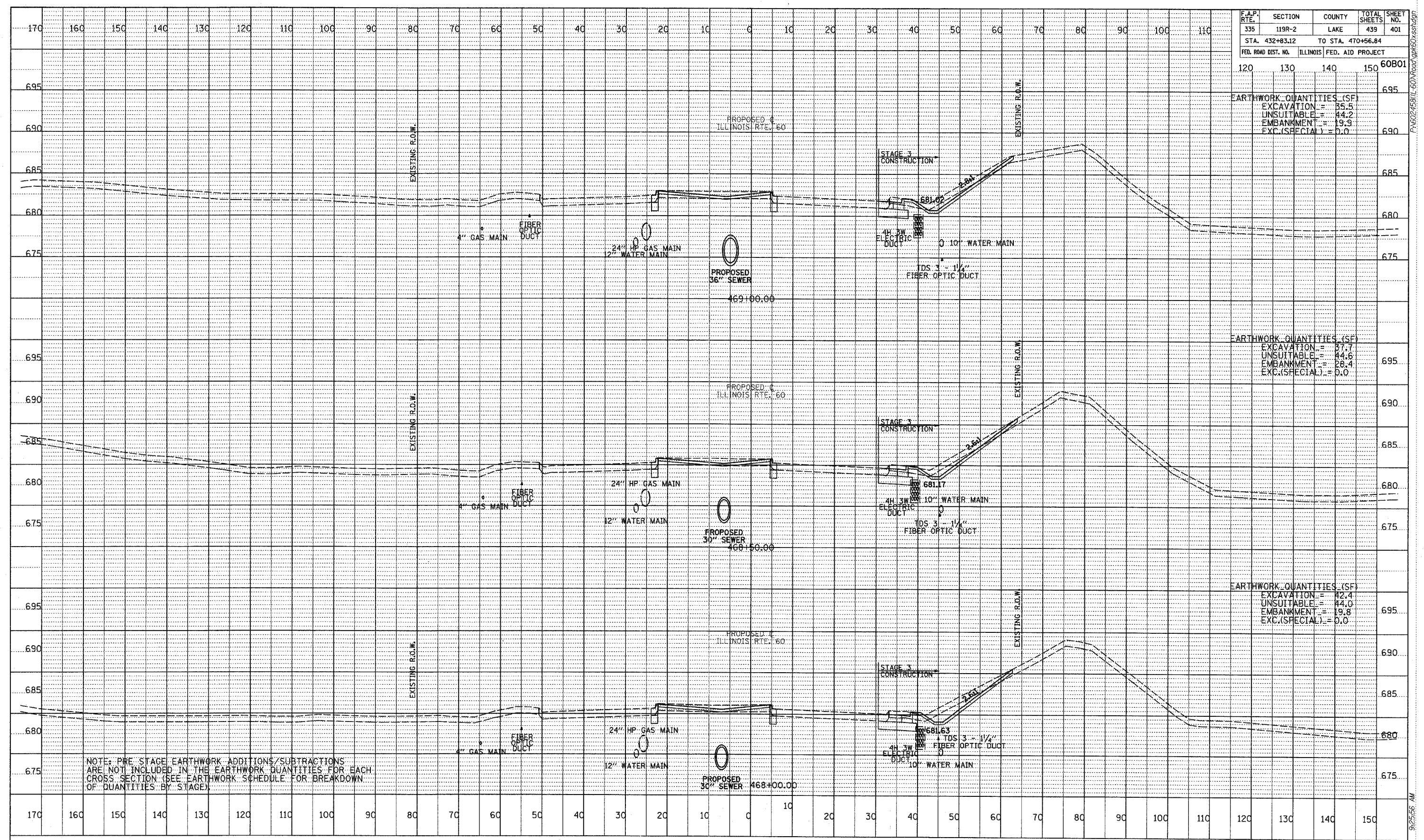


PROFILE NO. _____ DATE _____
 DRAWN BY _____
 CHECKED BY _____
 NO. _____ STRUCTURE NOTATION: CPFD



F.A.P. RITE.	SECTION	COUNTY	TOTAL SHEETS	SHEET NO.
335	119R-2	LAKE	439	401
STA. 432+83.12		TO STA. 470+56.84		
FED. ROAD DIST. NO.		ILLINOIS	FED. AID PROJECT	
120		130	140	150
60B01				

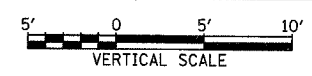

EARTHWORK QUANTITIES (SF)	
EXCAVATION	= 35.5
UNSUITABLE	= 44.2
EMBANKMENT	= 29.9
EXC.(SPECIAL)	= 0.0

EARTHWORK QUANTITIES (SF)	
EXCAVATION	= 37.7
UNSUITABLE	= 44.6
EMBANKMENT	= 28.4
EXC.(SPECIAL)	= 0.0

EARTHWORK QUANTITIES (SF)	
EXCAVATION	= 42.4
UNSUITABLE	= 44.0
EMBANKMENT	= 19.8
EXC.(SPECIAL)	= 0.0

NOTE: PRE STAGE EARTHWORK ADDITIONS/SUBTRACTIONS ARE NOT INCLUDED IN THE EARTHWORK QUANTITIES FOR EACH CROSS SECTION (SEE EARTHWORK SCHEDULE FOR BREAKDOWN OF QUANTITIES BY STAGE)

TYLIN INTERNATIONAL

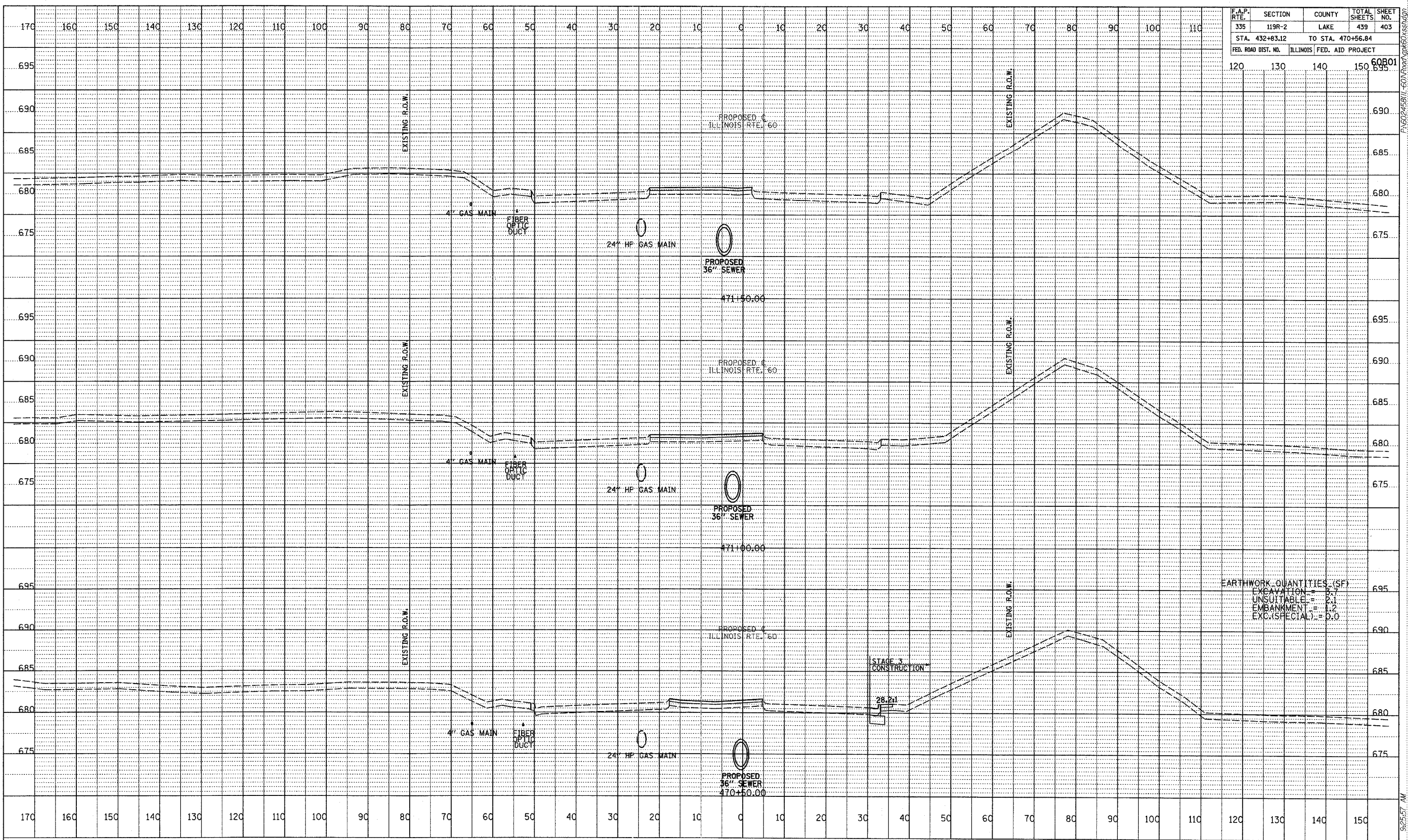


ILLINOIS RTE. 60 (TOWNLIN RD)
STA. 468+00 TO STA. 469+00

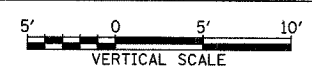

9:25:56 AM 5/17/2007

F.A.P. RTE.	SECTION	COUNTY	TOTAL SHEETS	SHEET NO.
335	119R-2	LAKE	439	403
STA. 432+83.12		TO STA. 470+56.84		
FED. ROAD DIST. NO.	ILLINOIS FED. AID PROJECT		60801	
120	130	140	150	155

DATE	BY
PROFILE SUPERVISOR	
DESIGNED	
PLOTTED	
NOTES CHECKED	
NO.	
STRUCTURE NOTATING CHKD	



TYLIN INTERNATIONAL

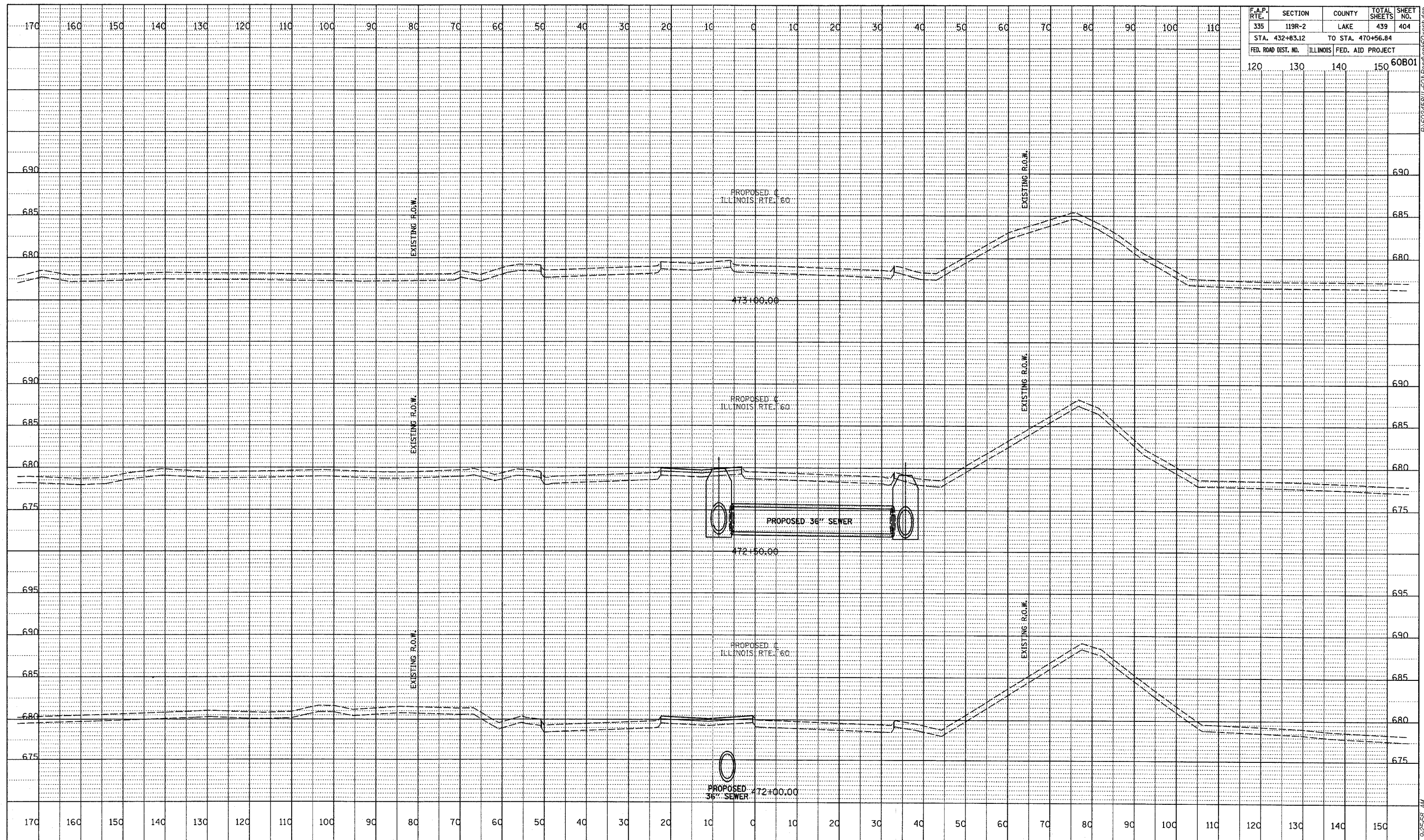


ILLINOIS RTE. 60 (TOWNLIN RD)
STA. 470+50 TO STA. 471+50


5/7/2007 9:25:57 AM

F.A.P. RTE.	SECTION	COUNTY	TOTAL SHEETS	SHEET NO.
335	119R-2	LAKE	439	404
STA. 432+83.12		TO STA. 470+56.84		
FED. ROAD DIST. NO.	ILLINOIS	FED. AID PROJECT		
120	130	140	150	60B01

DATE	
BY	
PROFILE SURVEYED	
NOTE BOOK	
NO.	
BY	
DATE	
BY	
DATE	
BY	
DATE	



TYLIN INTERNATIONAL

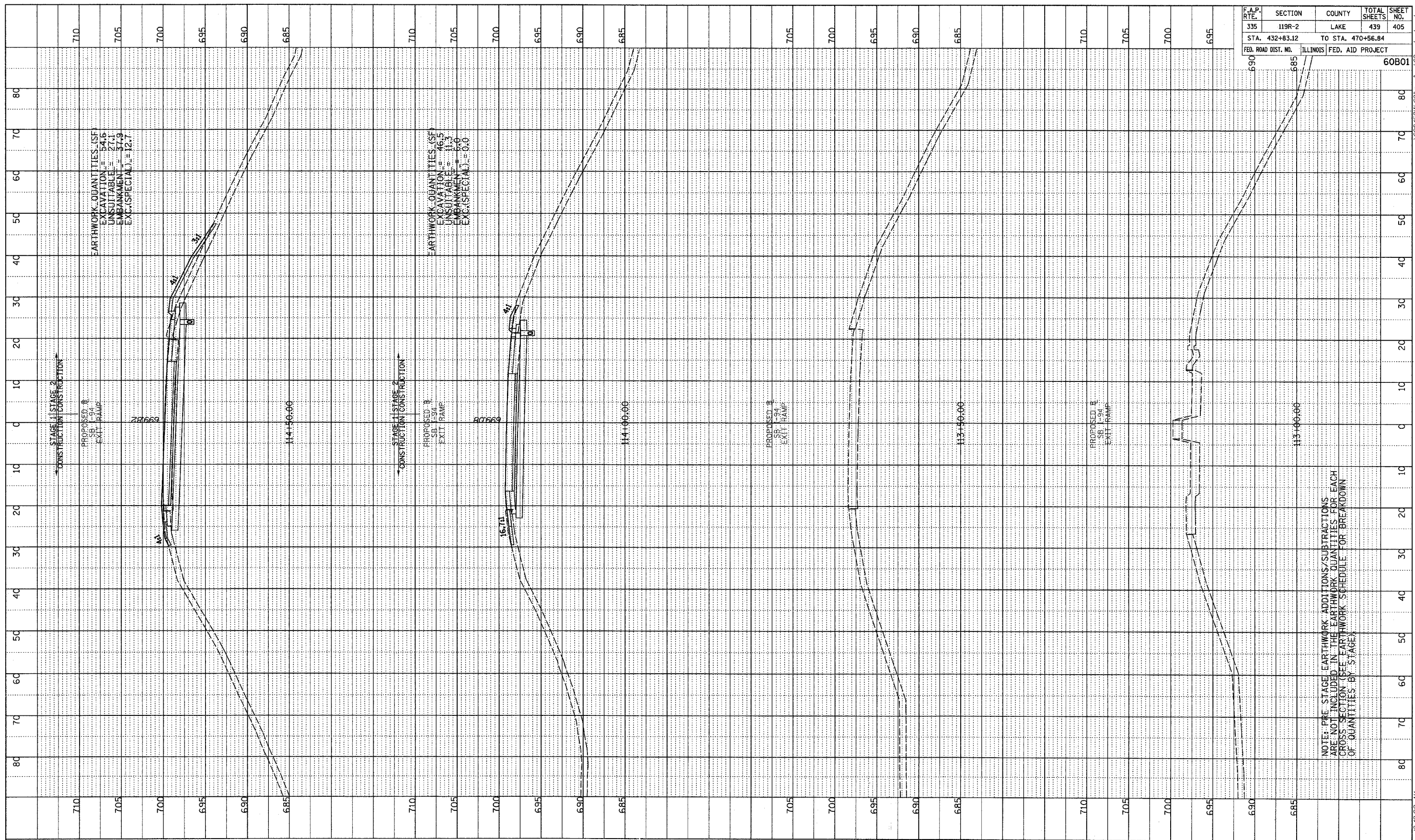


ILLINOIS RTE. 60 (TOWNLINE RD)
STA. 472+00 TO STA. 473+00

9/7/2007 9:25:58 AM P:\02458\11-60\Road\grd60.ssd\grd



PROFILE	SURVEYED	BY	DATE
NOTE BOOK	GRADES CHECKED		
NO.	STRUCTURE	NOTATION	CRWG

F.A.P. RTE.	SECTION	COUNTY	TOTAL SHEETS	SHEET NO.
335	119R-2	LAKE	439	405
STA. 432+83.12		TO STA. 470+56.84		
FED. ROAD DIST. NO.	ILLINOIS	FED. AID PROJECT	60B01	



NOTE: PRE-STAGE EARTHWORK ADDITIONS/SUBTRACTIONS ARE NOT INCLUDED IN THE EARTHWORK QUANTITIES FOR EACH CROSS-SECTION (SEE EARTHWORK SCHEDULE FOR BREAKDOWN OF QUANTITIES BY STAGE)

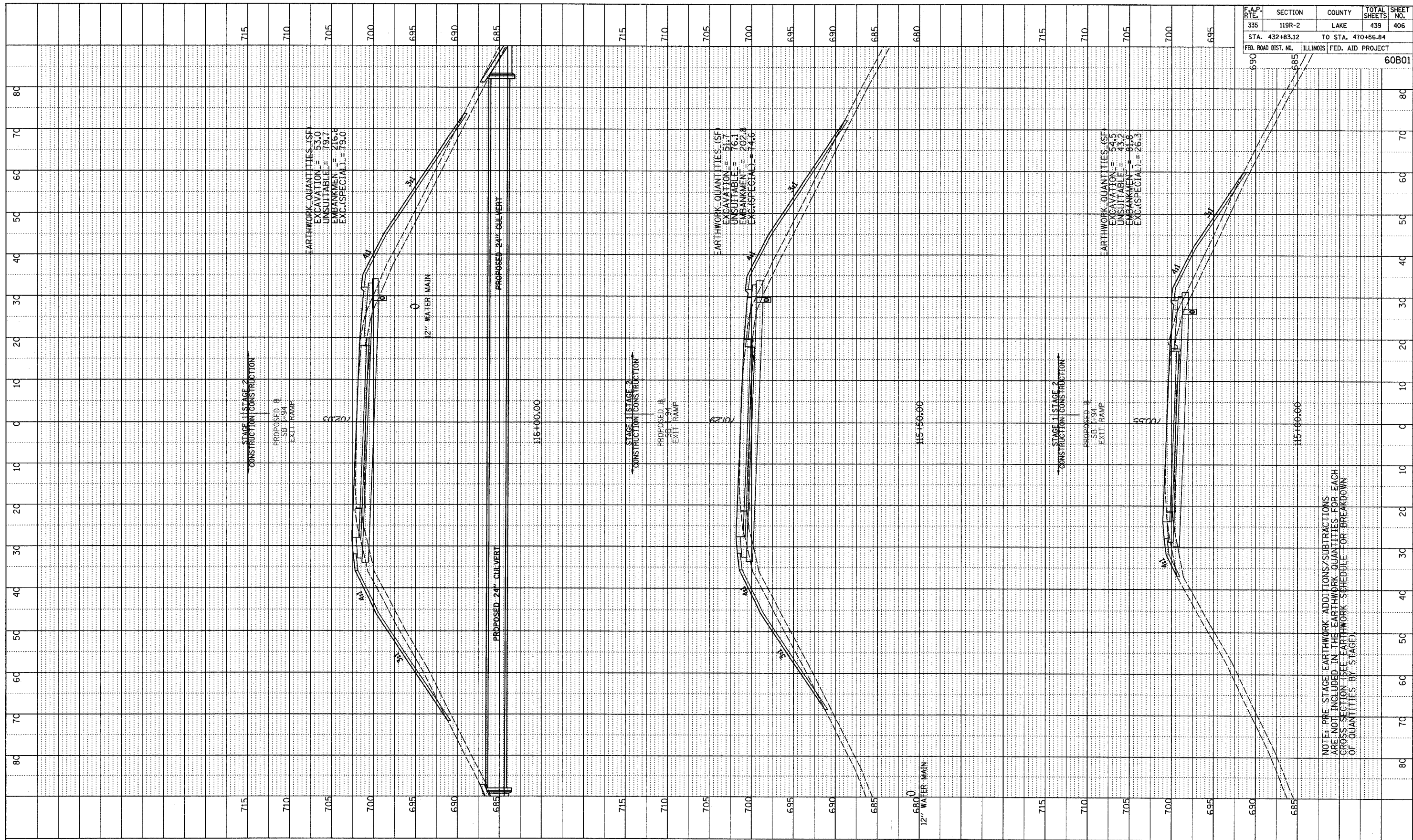
TYLINT INTERNATIONAL



SB I-94 EXIT RAMP
STA. 113+00 TO STA. 114+50

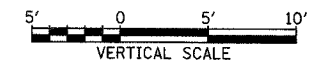

5/7/2007 10:40:22 AM P:\624581\11401\road\gpk60\ssht_sbx.dgn

PROFILE SURVEYED BY DATE
 PLOTTED CHECKED
 NOTE BOOK DRAWN NOTED
 NO. STRUCTURE NOTATION DKND



F.A.P. RTE.	SECTION	COUNTY	TOTAL SHEETS	SHEET NO.
335	119R-2	LAKE	439	406
STA. 432+83.12		TO STA. 470+56.84		
FED. ROAD DIST. NO.	ILLINOIS	FED. AID PROJECT		
		60B01		

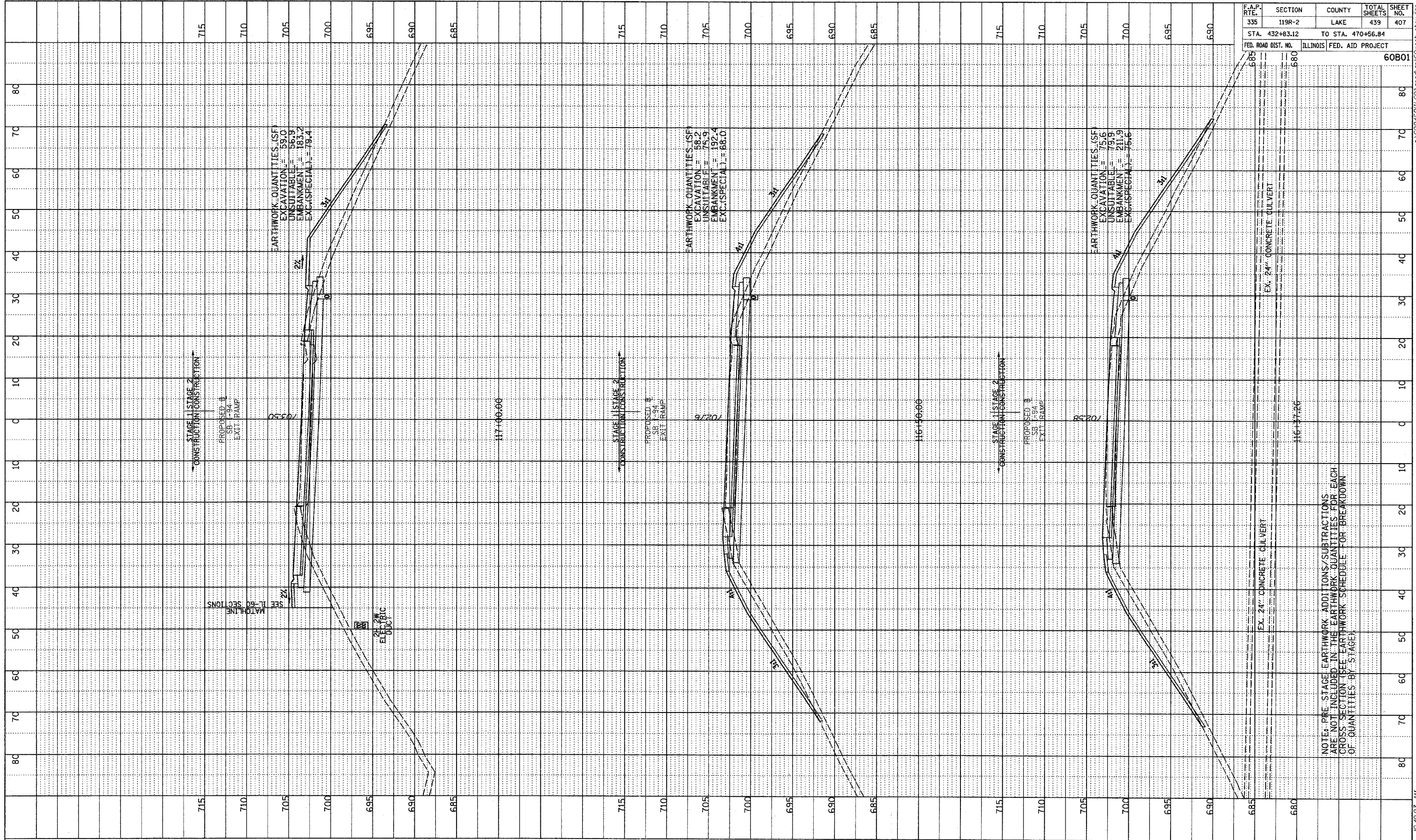
TYLINT INTERNATIONAL



SB I-94 EXIT RAMP
 STA. 115+00 TO STA. 116+00

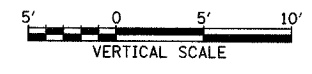
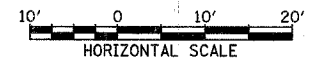
5/7/2007 10:46:23 AM P:\50245811\601\road\9460\ssd\sbex.dgn

PROFILE
 DRAWN BY: _____
 CHECKED BY: _____
 DATE: _____



F.A.P. RTE.	SECTION	COUNTY	TOTAL SHEETS	SHEET NO.
335	119R-2	LAKE	439	407
STA. 432+83.12		TO STA. 470+56.84		
FED. ROAD DIST. NO.		ILLINOIS FED. AID PROJECT		
		60B01		

TYLIN INTERNATIONAL

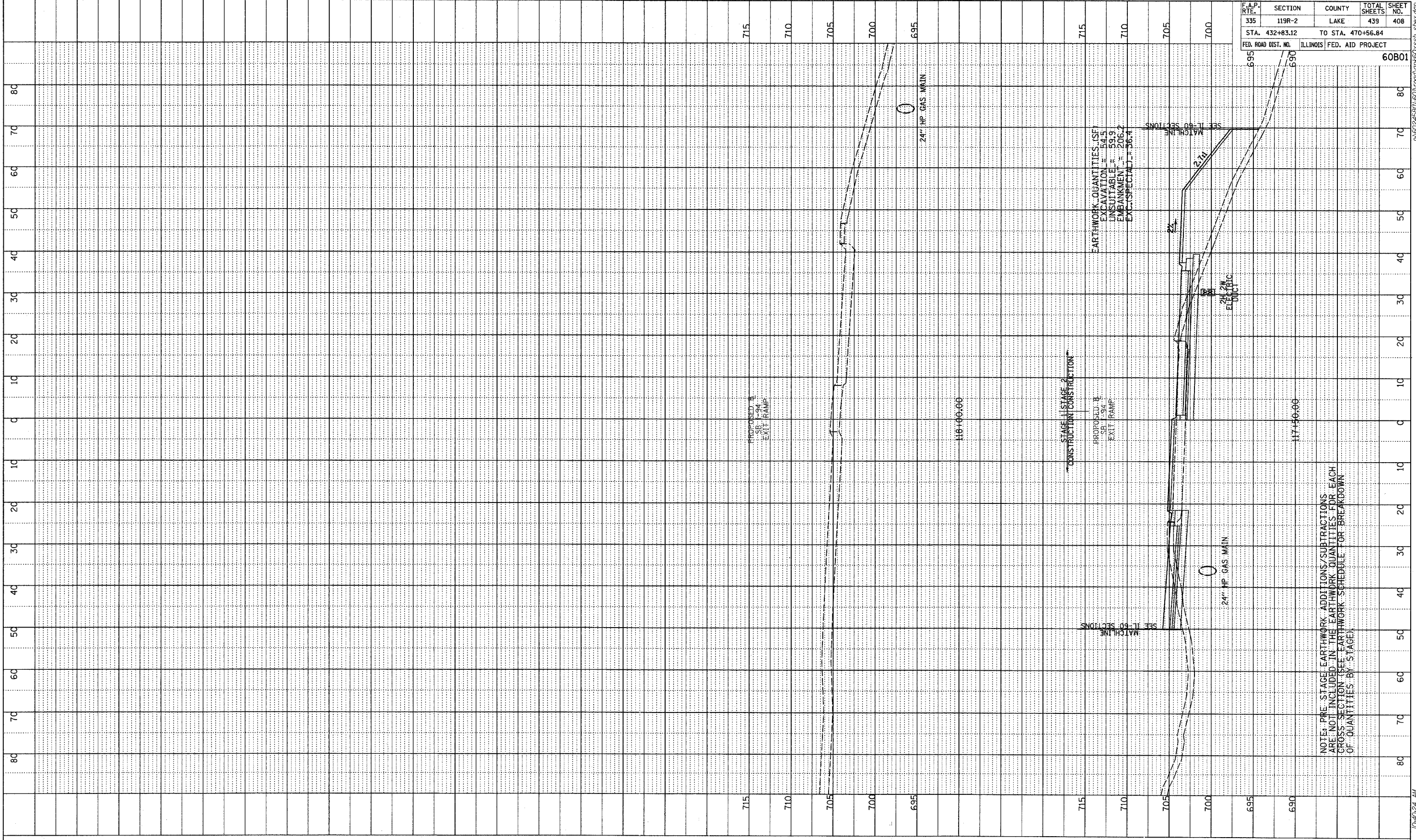


SB I-94 EXIT RAMP
 STA. 116+37.26 TO STA. 117+00

NOTE: PRE-STAGE EARTHWORK ADDITIONS/SUBTRACTIONS ARE NOT INCLUDED IN THE EARTHWORK QUANTITIES FOR EACH CROSS SECTION (SEE EARTHWORK SCHEDULE FOR BREAKDOWN OF QUANTITIES BY STAGE)

PROFILE REVISIONS
 NO. DATE
 BY
 CHECKED
 DATE
 NO. DATE
 BY
 CHECKED
 DATE

F.A.P. RTE.	SECTION	COUNTY	TOTAL SHEETS	SHEET NO.
335	119R-2	LAKE	439	408
STA. 432+83.12		TO STA. 470+56.84		
FED. ROAD DIST. NO.	ILLINOIS FED. AID PROJECT		60B01	



NOTE: PRE-STAGE EARTHWORK ADDITIONS/SUBTRACTIONS ARE NOT INCLUDED IN THE EARTHWORK QUANTITIES FOR EACH CROSS SECTION (SEE EARTHWORK SCHEDULE FOR BREAKDOWN OF QUANTITIES BY STAGE).

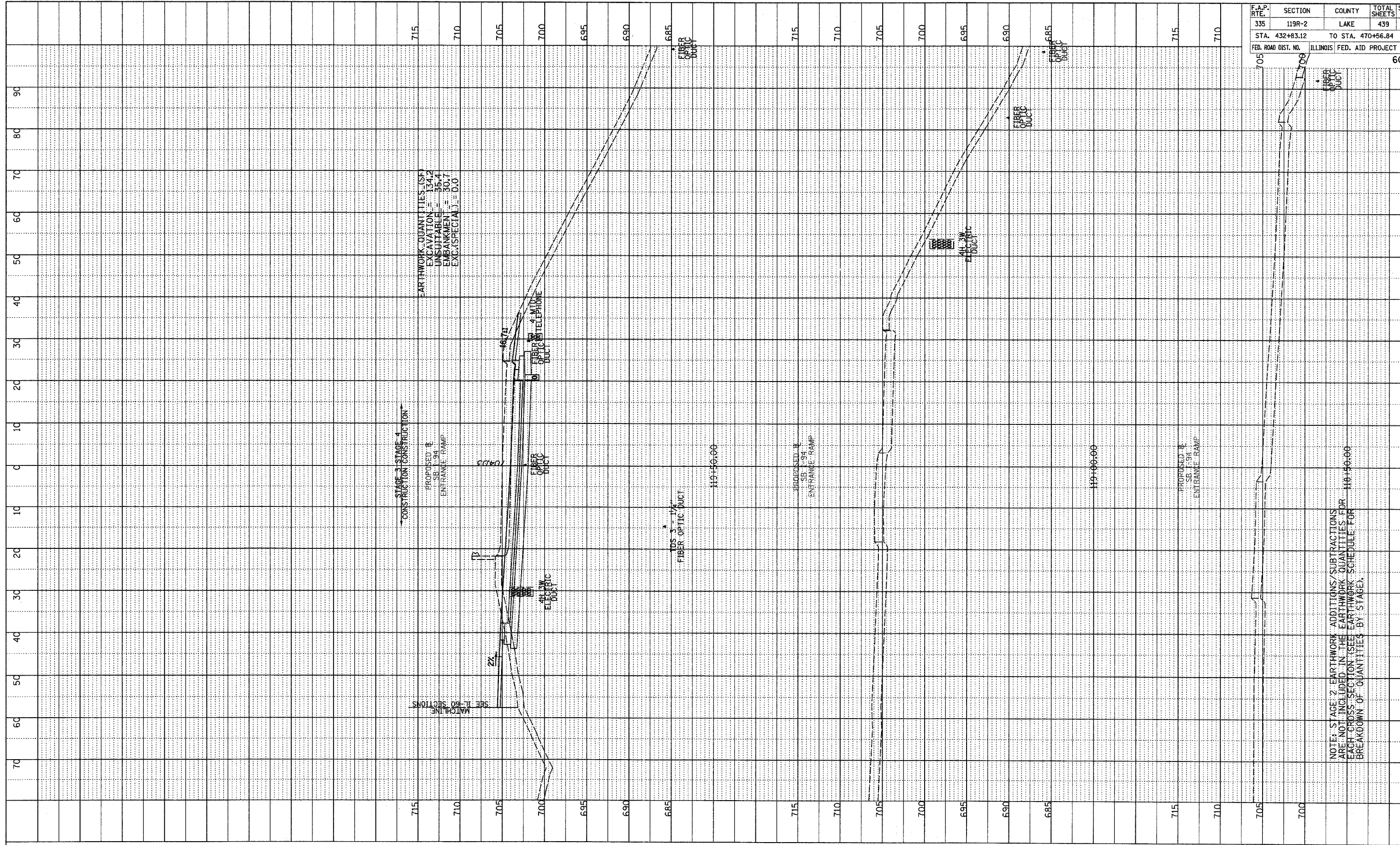
TYLIN INTERNATIONAL



SB I-94 EXIT RAMP
 STA. 117+50 TO STA. 118+00

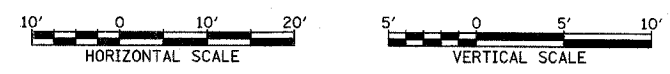
A:\602458171-60\Road\gpk60\ssht_sbx.dgn 10-10-24 AM 5/7/2007

PROFILE SURVEYED BY DATE
 GRADES CHECKED BY
 NOTE BOOK NO. STRUCTURE ADJUSTING ORDN.
 NO. DATE



F.A.P. NO.	SECTION	COUNTY	TOTAL SHEETS	SHEET NO.
335	119R-2	LAKE	439	409
STA. 432+83.12		TO STA. 470+56.84		
FED. ROAD DIST. NO.	ILLINOIS	FED. AID PROJECT		60B01

TYLIN INTERNATIONAL

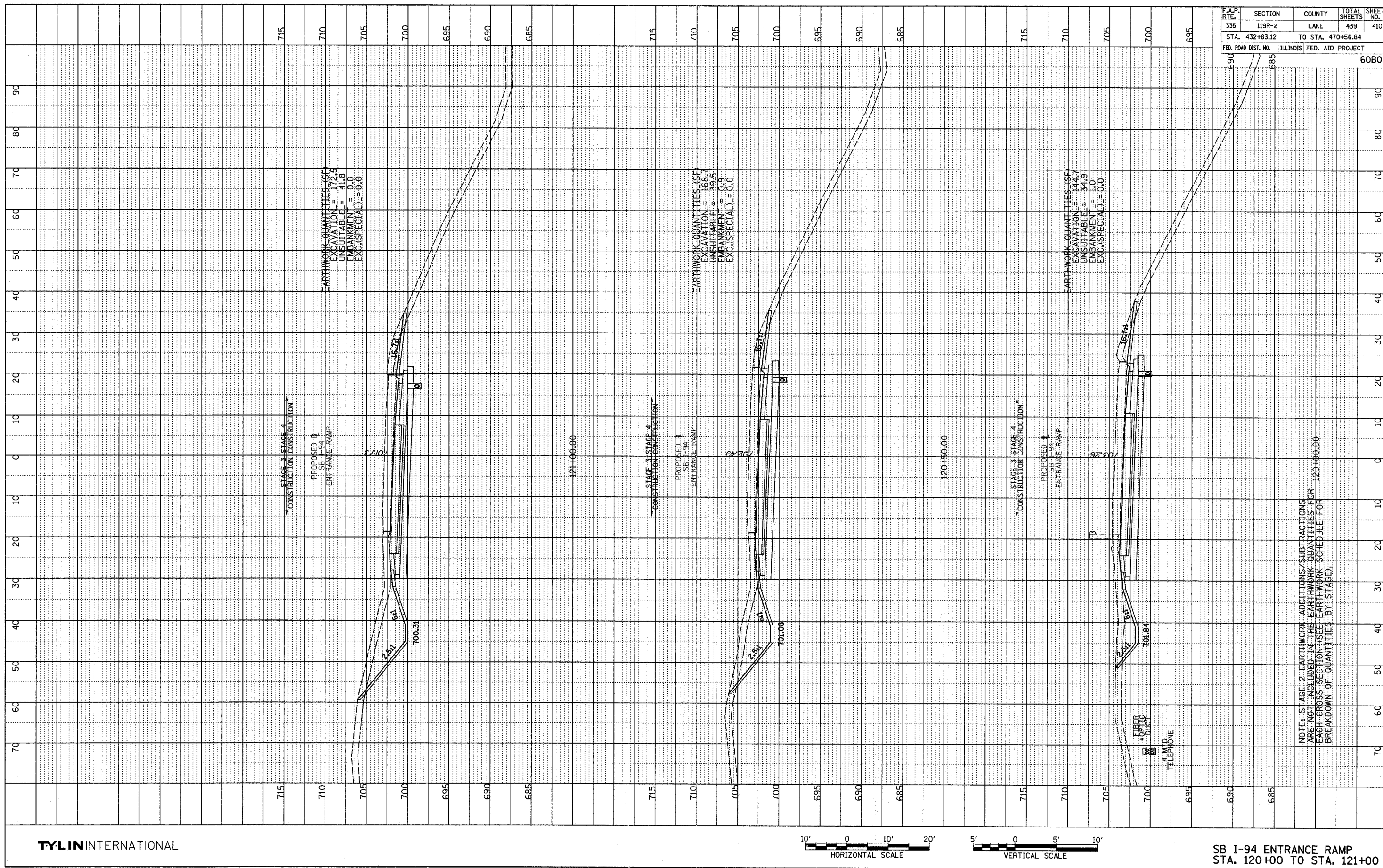


SB I-94 ENTRANCE RAMP
 STA. 118+50 TO STA. 119+50

NOTE: STAGE 2 EARTHWORK ADDITIONS/SUBTRACTIONS ARE NOT INCLUDED IN THE EARTHWORK QUANTITIES FOR EACH CROSS SECTION (SEE EARTHWORK SCHEDULE FOR BREAKDOWN OF QUANTITIES BY STAGE).


5/7/2007 10:40:20 AM I:\60245811-60Vroad\p160\cassh_sben.dgn

PROFILE	SUBMITTED	BY	DATE
NOTE BOOK	GRADES CHECKED		
NO.	STRUCTURE NOTATION	CRPD	



F.A.P. RTE.	SECTION	COUNTY	TOTAL SHEETS	SHEET NO.
335	119R-2	LAKE	439	410
STA. 432+83.12		TO STA. 470+56.84		
FED. ROAD DIST. NO.	ILLINOIS FED. AID PROJECT		60B01	

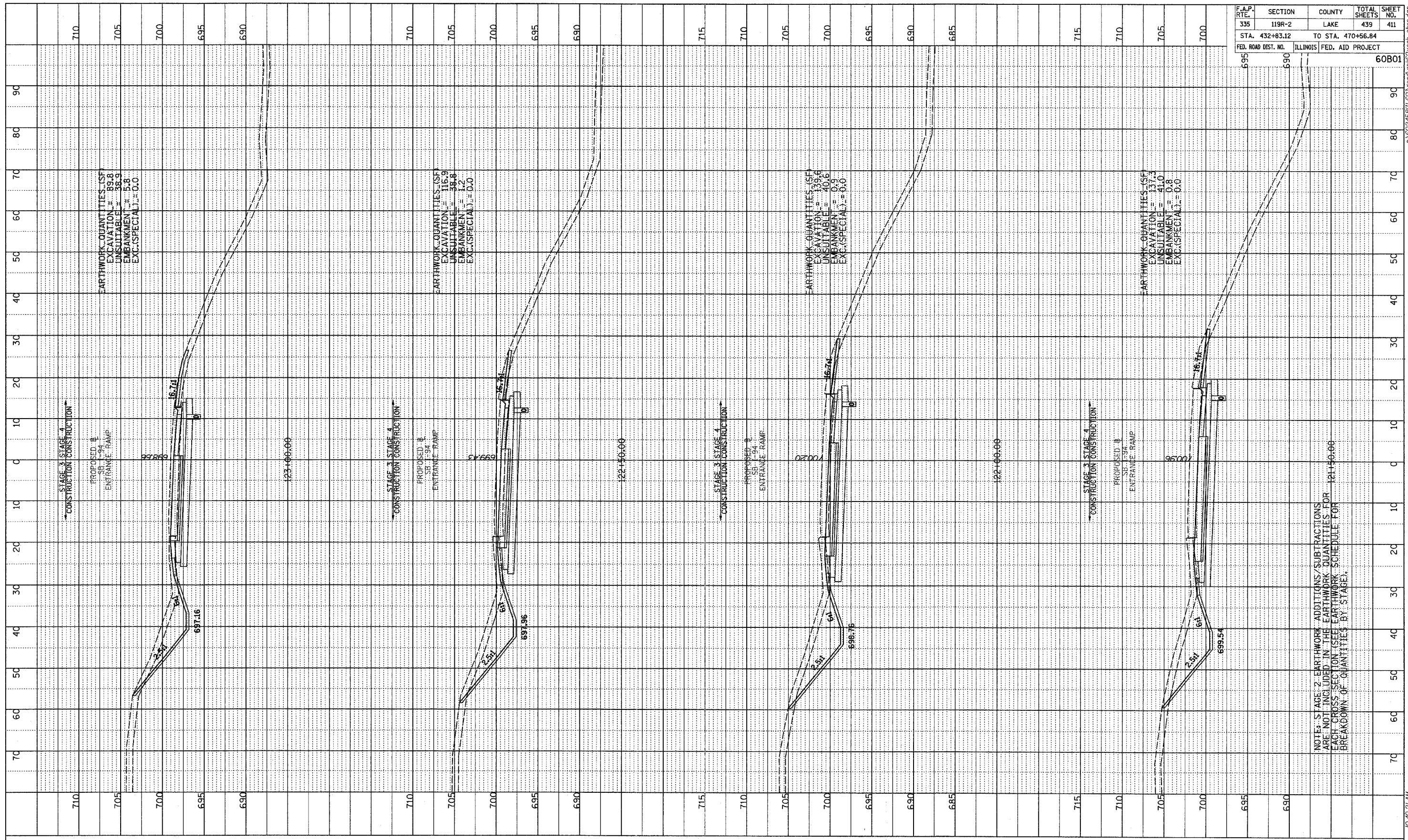
TYLIN INTERNATIONAL



SB I-94 ENTRANCE RAMP
STA. 120+00 TO STA. 121+00


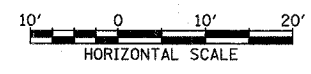
NOTE: STAGE 2 EARTHWORK ADDITIONS/SUBTRACTIONS ARE NOT INCLUDED IN THE EARTHWORK QUANTITIES FOR EACH CROSS SECTION (SEE EARTHWORK SCHEDULE FOR BREAKDOWN OF QUANTITIES BY STAGE).

PROFILE SURVEYED	BY	DATE
NOTE BOOK NO.		
GRADES CHECKED		
BY		
DATE		
NO. OF SHEETS		
NO. OF THIS SHEET		



F.A.P. RTE.	SECTION	COUNTY	TOTAL SHEETS	SHEET NO.
335	119R-2	LAKE	439	411
STA. 432+83.12	TO STA. 470+56.84			
FED. ROAD DIST. NO.	ILLINOIS	FED. AID PROJECT	60B01	

TYLIN INTERNATIONAL

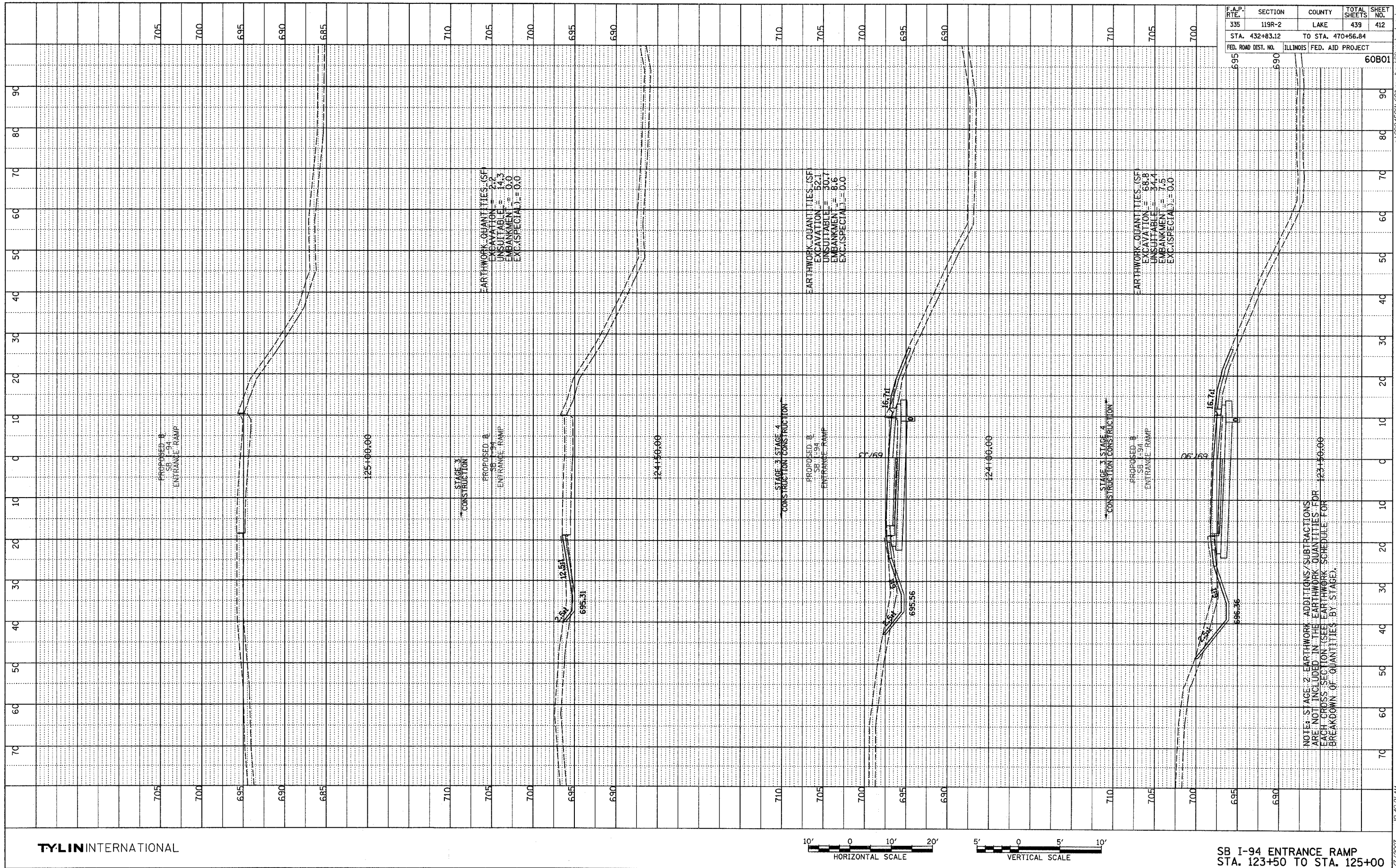


SB I-94 ENTRANCE RAMP
STA. 121+50 TO STA. 123+00

NOTE: STAGE 2 EARTHWORK ADDITIONS/SUBTRACTIONS ARE NOT INCLUDED IN THE EARTHWORK QUANTITIES FOR EACH CROSS SECTION (SEE EARTHWORK SCHEDULE FOR BREAKDOWN OF QUANTITIES BY STAGE).

5/17/2007 10:42:21 AM Pa:60245811-60245811.dwg

PROFILE	DATE
PAVED	
GRADES CHECKED	
STRUCTURE NOTATIONS CHKD	
NO.	



F.A.P. RTE.	SECTION	COUNTY	TOTAL SHEETS	SHEET NO.
335	119R-2	LAKE	439	412
STA. 432+83.12		TO STA. 470+56.84		
FED. ROAD DIST. NO.	ILLINOIS		FED. AID PROJECT	
			60801	

TYLIN INTERNATIONAL

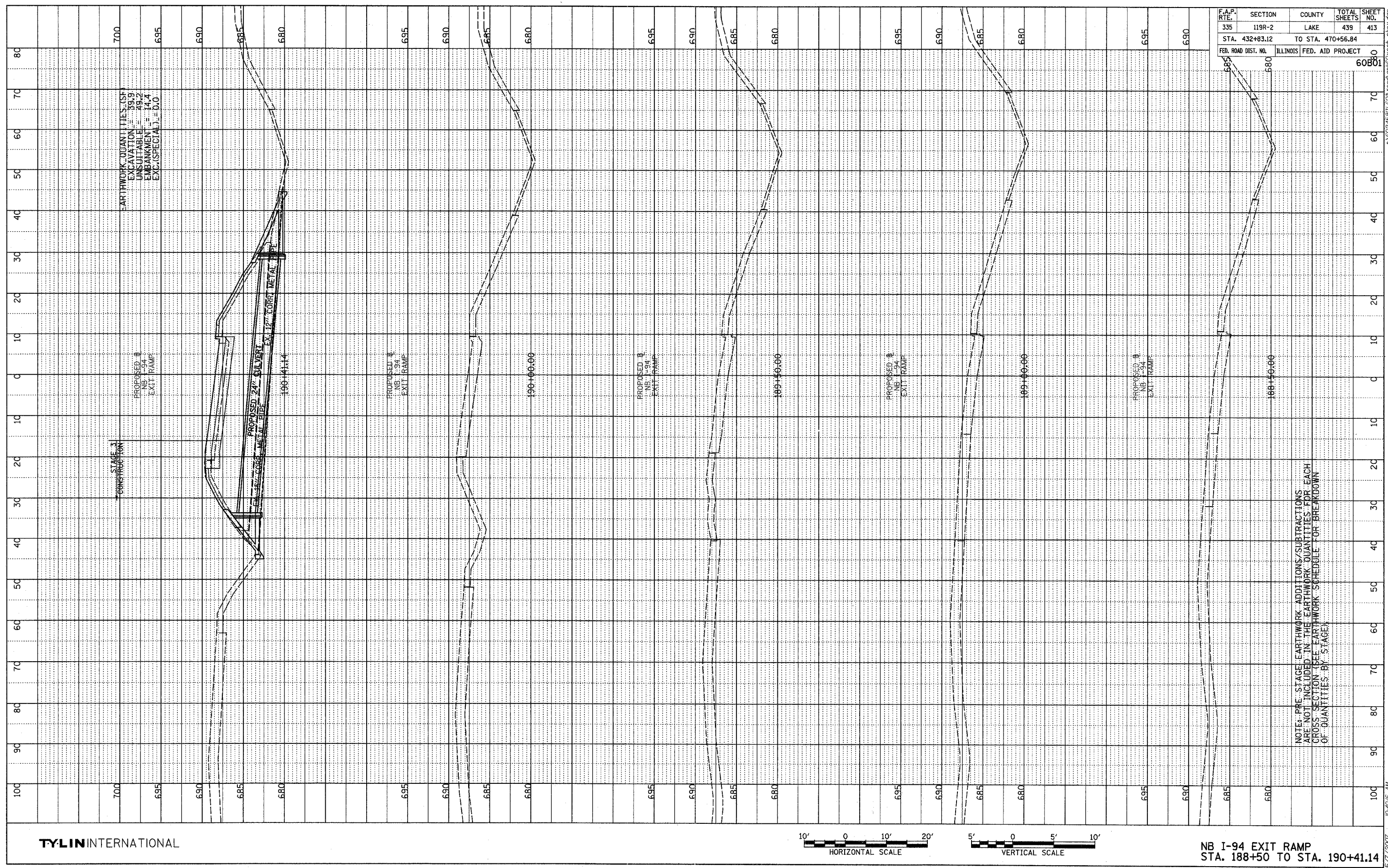


SB I-94 ENTRANCE RAMP
STA. 123+50 TO STA. 125+00

NOTE: STAGE 2 EARTHWORK ADDITIONS/SUBTRACTIONS ARE NOT INCLUDED IN THE EARTHWORK QUANTITIES FOR EACH CROSS SECTION (SEE EARTHWORK SCHEDULE FOR BREAKDOWN OF QUANTITIES BY STAGE).


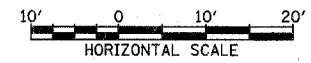
5/17/2007 10:40:21 AM P:\602458\11-501\road\pk60\ssht_sber.dgn

PROFILE SURVEYED BY DATE
 GRADES CHECKED
 ELEVATIONS NOTED
 NO. OF POINTS NOTED
 SURVEYOR'S SIGNATURE



F.A.P. RTE.	SECTION	COUNTY	TOTAL SHEETS	SHEET NO.
335	119R-2	LAKE	439	413
STA. 432+83.12		TO STA. 470+56.84		
FED. ROAD DIST. NO.		ILLINOIS	FED. AID PROJECT	
		60B01		

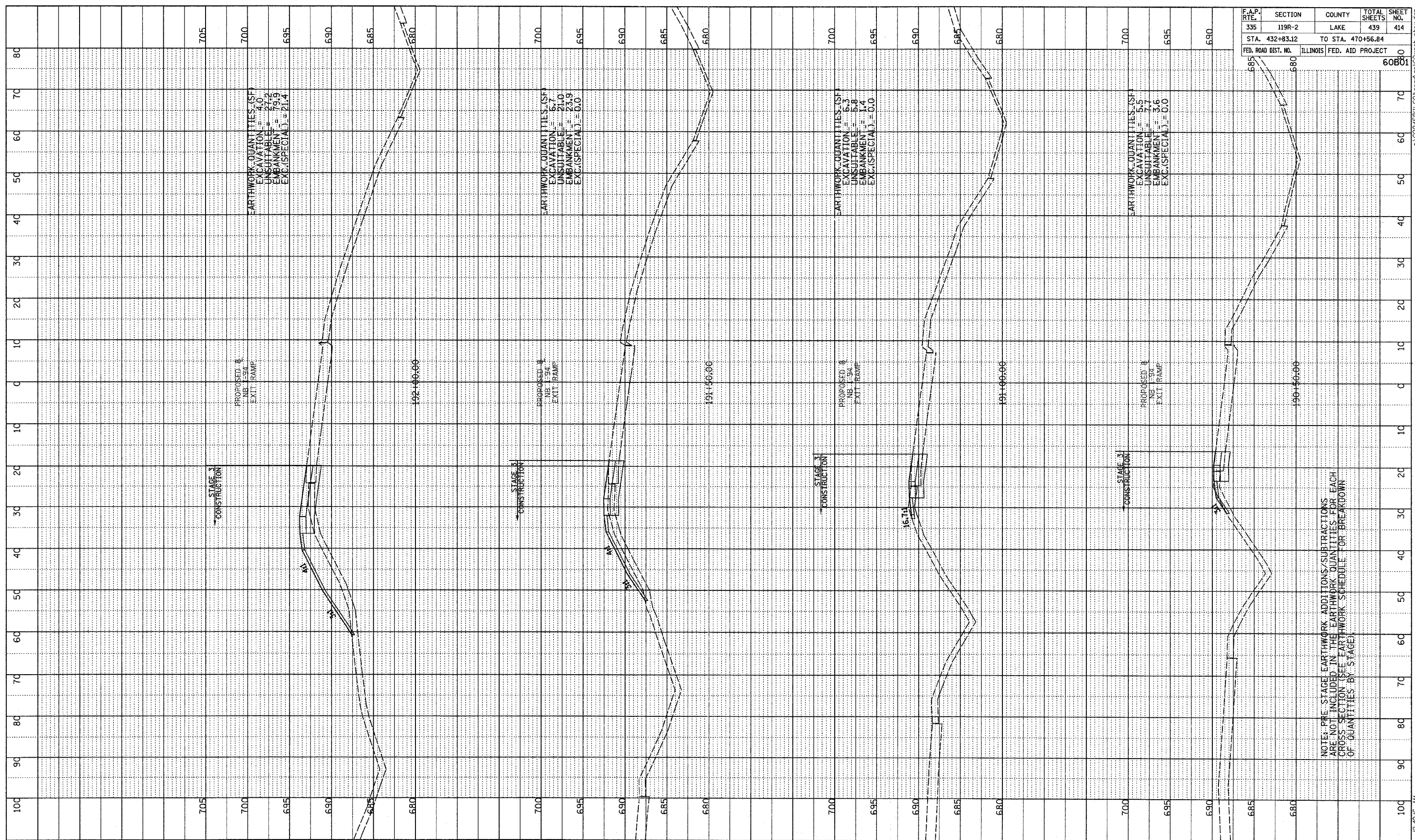
TYLIN INTERNATIONAL



NB I-94 EXIT RAMP
 STA. 188+50 TO STA. 190+41.14

NOTE: PRE-STAGE EARTHWORK ADDITIONS/SUBTRACTIONS ARE NOT INCLUDED IN THE EARTHWORK QUANTITIES FOR EACH CROSS SECTION (SEE EARTHWORK SCHEDULE FOR BREAKDOWN OF QUANTITIES BY STAGE)

PROFILE	SURVEYED	BY	DATE
NOTE BOOK	GRADES CHECKED		
NO.	DATE		
	PLANTING MATERIALS CHECKED		



F.A.P. RTE.	SECTION	COUNTY	TOTAL SHEETS	SHEET NO.
335	119R-2	LAKE	439	414
STA. 432+83.12		TO STA. 470+56.84		
FED. ROAD DIST. NO.	ILLINOIS		FED. AID PROJECT	
			60801	

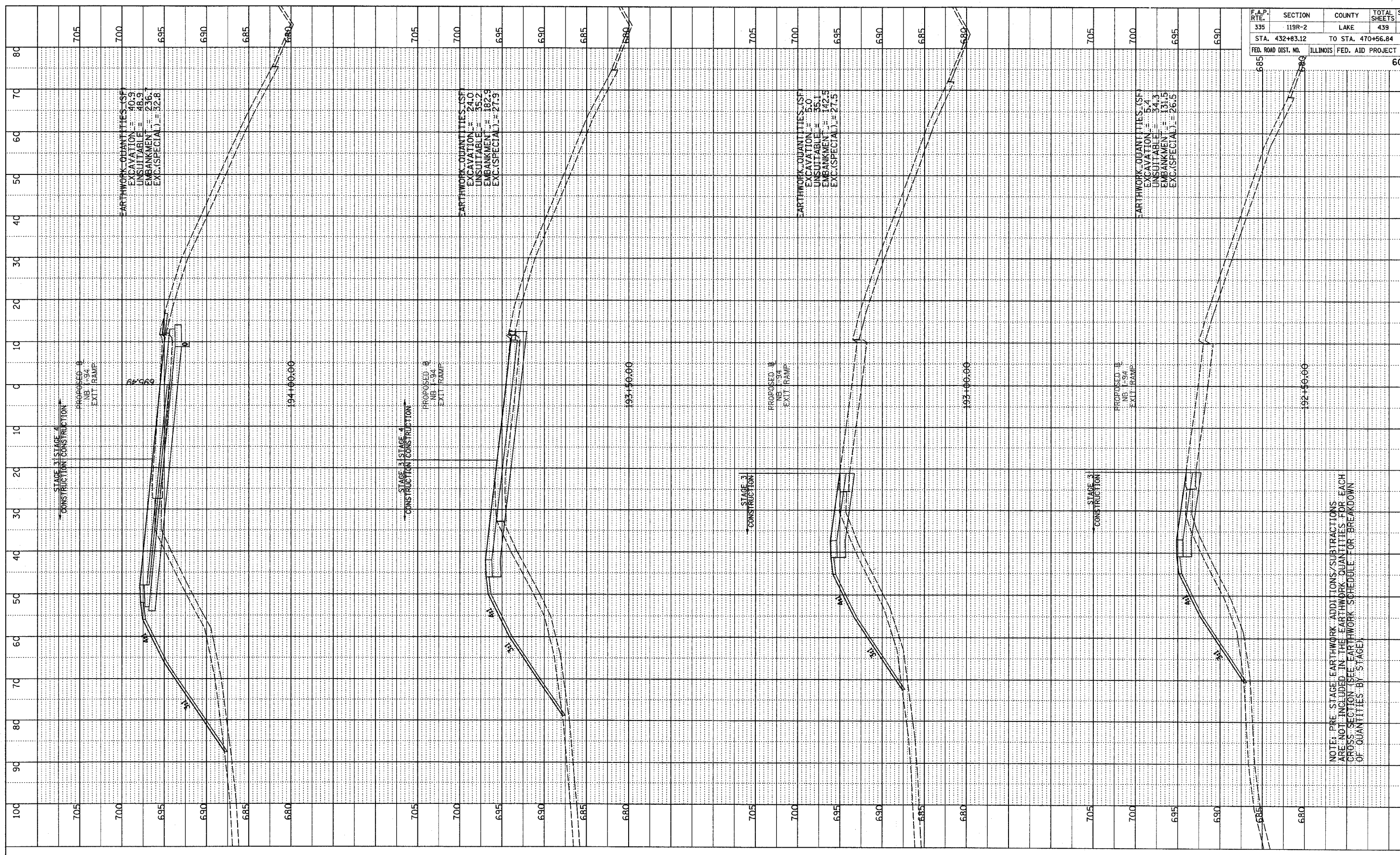
TYLIN INTERNATIONAL



NB I-94 EXIT RAMP
 STA. 190+50 TO STA. 192+00

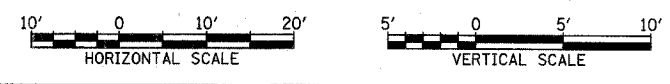
5/7/2007 10:40:16 AM P:\60245811-60\road\p160\sheet\119r.dgn

PROFILE	SURVEYED	BY	DATE
NOTE BOOK	GRADES CHECKED		
NO.	DATE		
	STATUS		
	CRD		



F.A.P. RTE.	SECTION	COUNTY	TOTAL SHEETS	SHEET NO.
335	119R-2	LAKE	439	415
STA. 432+83.12		TO STA. 470+56.84		
FED. ROAD DIST. NO.	ILLINOIS	FED. AID PROJECT	60B01	

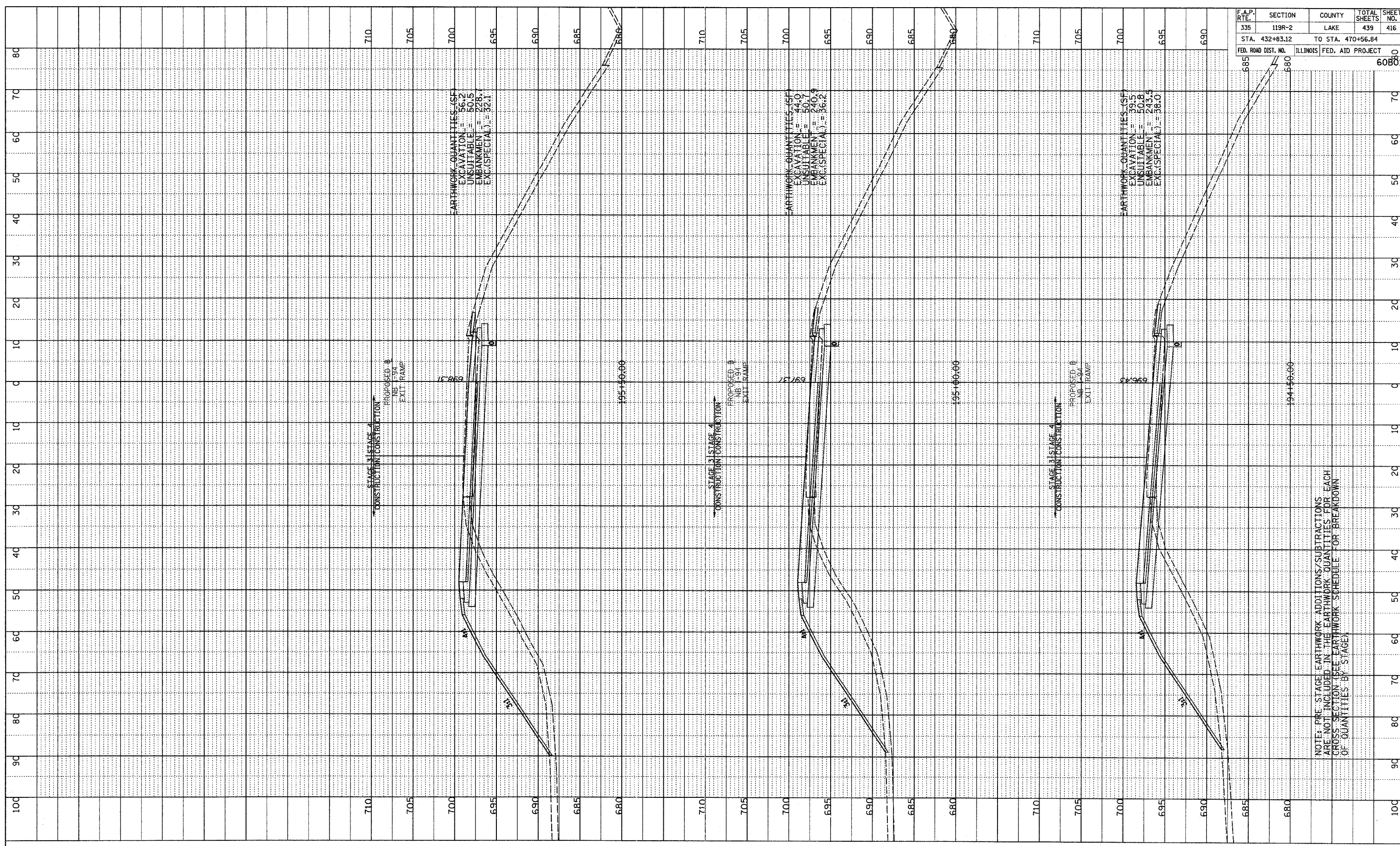
TYLINT INTERNATIONAL



NB I-94 EXIT RAMP
 STA. 192+50 TO STA. 194+00



NOTE: PRE-STAGE EARTHWORK ADDITIONS/SUBTRACTIONS ARE NOT INCLUDED IN THE EARTHWORK QUANTITIES FOR EACH CROSS SECTION (SEE EARTHWORK SCHEDULE FOR BREAKDOWN OF QUANTITIES BY STAGE)

PROFILE	DATE
BY	
REVISIONS	
NO.	
DESCRIPTION	
DATE	
BY	
REVISIONS	
NO.	
DESCRIPTION	
DATE	
BY	



F.A.P. RTE.	SECTION	COUNTY	TOTAL SHEETS	SHEET NO.
335	119R-2	LAKE	439	416
STA. 432+83.12		TO STA. 470+56.84		
FED. ROAD DIST. NO.	ILLINOIS		FED. AID PROJECT	
			60B01	

TYLIN INTERNATIONAL



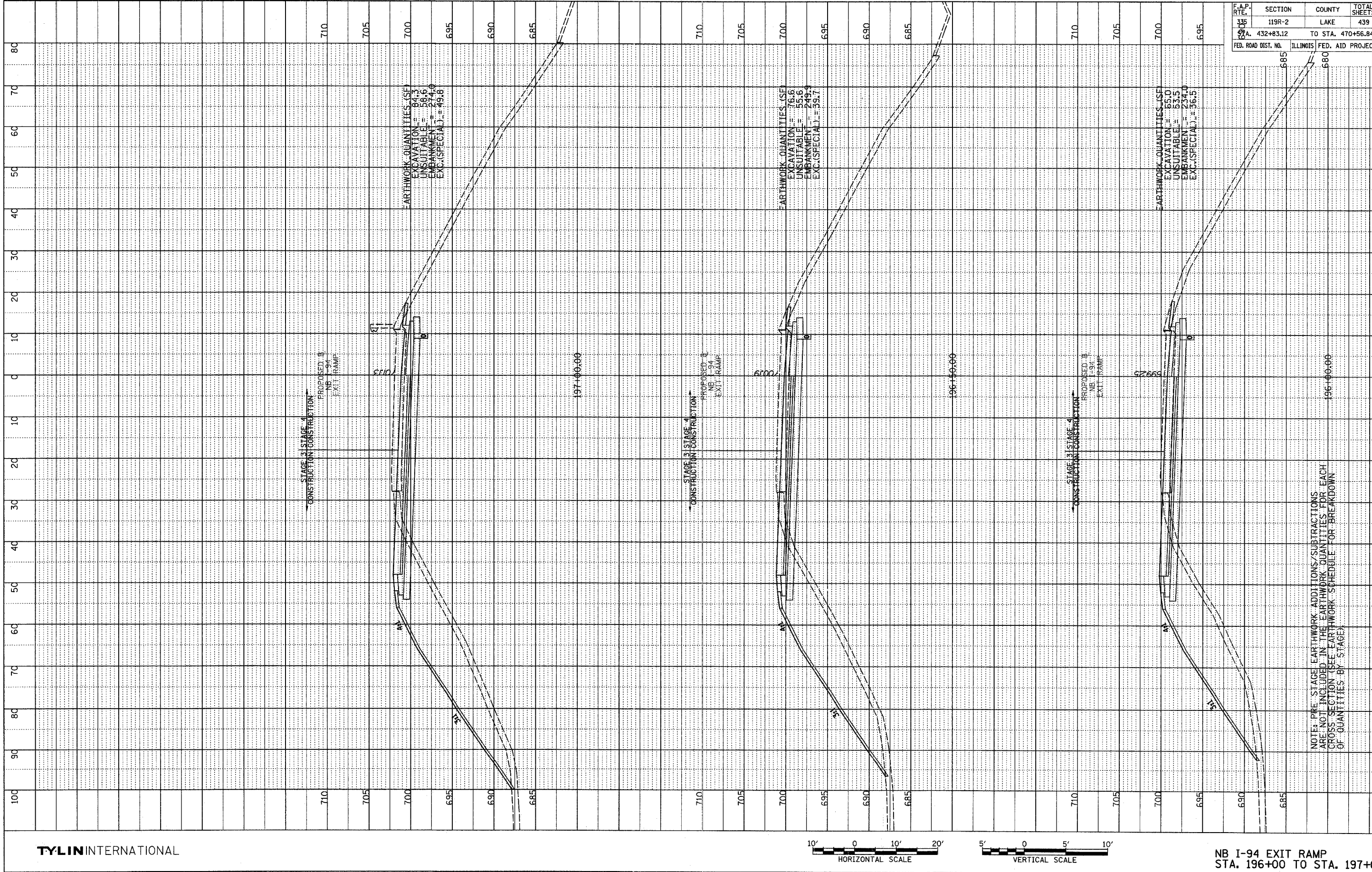
NB I-94 EXIT RAMP
 STA. 194+50 TO STA. 195+50

NOTE: PRE-STAGE EARTHWORK ADDITIONS/SUBTRACTIONS ARE NOT INCLUDED IN THE EARTHWORK QUANTITIES FOR EACH CROSS SECTION (SEE EARTHWORK SCHEDULE FOR BREAKDOWN OF QUANTITIES BY STAGE)

5/7/2007 10:40:17 AM I:\60245811-60\road\gpr\60\sheet_nbrx.dgn



PROFILE NUMBER: _____ BY: _____ DATE: _____
 NOTES CHECKED: _____
 NO. _____ STRUCTURE: NB I-94 EXIT RAMP

F.A.P. RTE.	SECTION	COUNTY	TOTAL SHEETS	SHEET NO.
335	119R-2	LAKE	439	417
STA. 432+83.12	TO STA. 470+56.84			
FED. ROAD DIST. NO.	ILLINOIS	FED. AID PROJECT	60801	



NOTE: PRE-STAGE EARTHWORK ADDITIONS/SUBTRACTIONS ARE NOT INCLUDED IN THE EARTHWORK QUANTITIES FOR EACH CROSS SECTION (SEE EARTHWORK SCHEDULE FOR BREAKDOWN OF QUANTITIES BY STAGE)

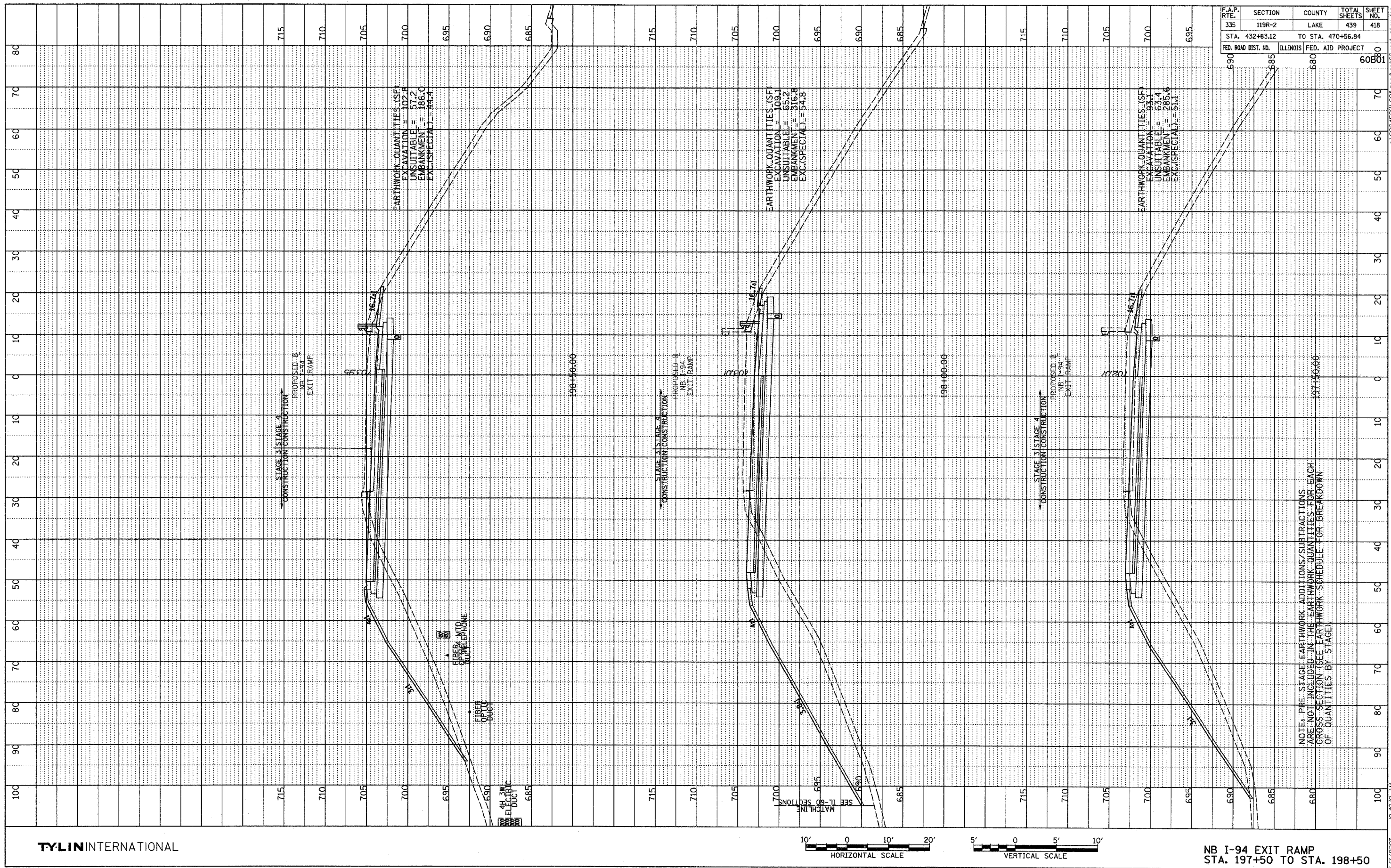
TYLIN INTERNATIONAL




NB I-94 EXIT RAMP
 STA. 196+00 TO STA. 197+00

5/7/2007 10:40:17 AM P:\60245811\60245811.dwg

PROFILE	DATE
BY	
REVISIONS	
NO.	DESCRIPTION
1	STRUCTURE NOTATIONS CHRD
2	
3	
4	
5	



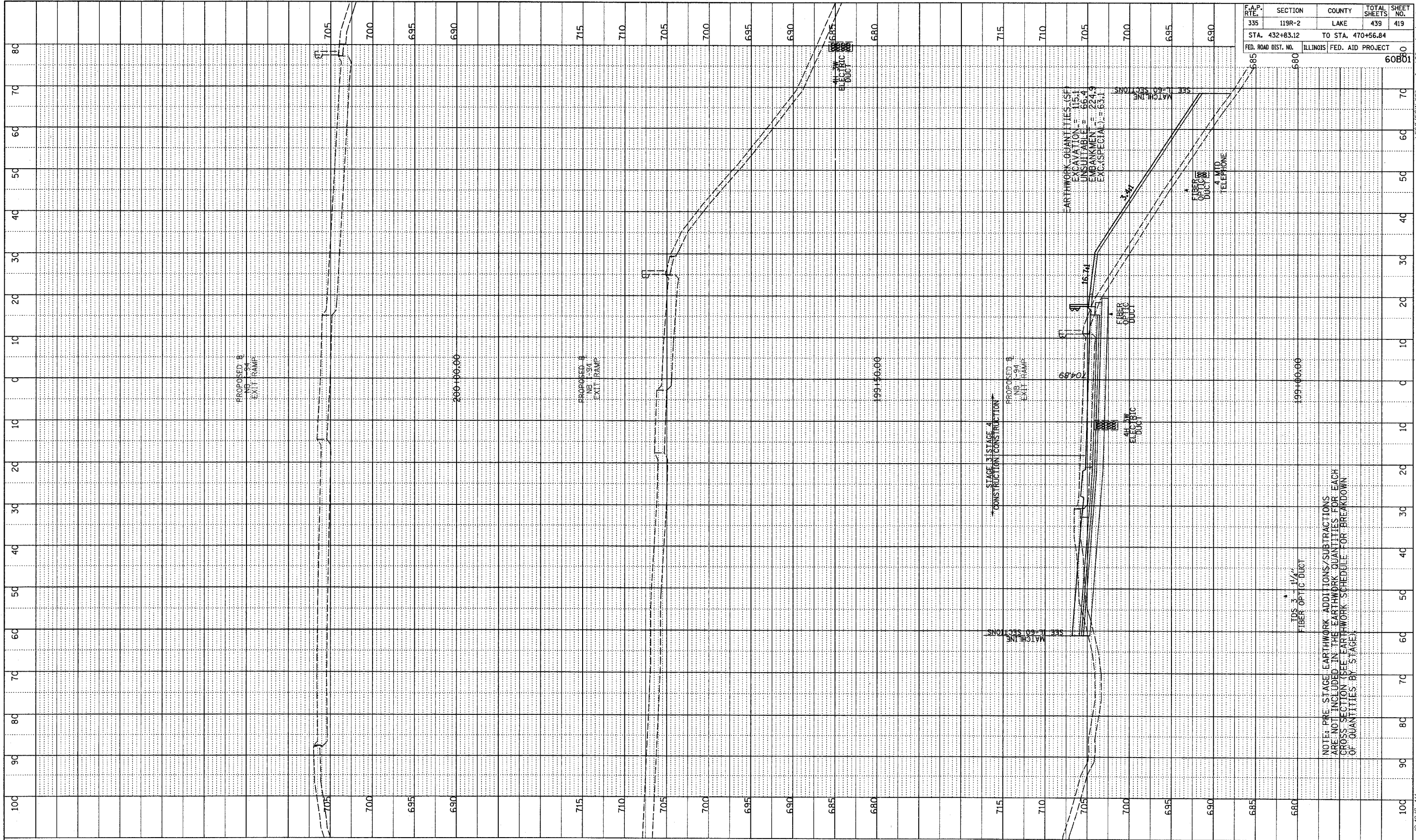
TYLIN INTERNATIONAL



NB I-94 EXIT RAMP
STA. 197+50 TO STA. 198+50


NOTE: PRE-STAGE EARTHWORK ADDITIONS/SUBTRACTIONS ARE NOT INCLUDED IN THE EARTHWORK QUANTITIES FOR EACH CROSS SECTION (SEE EARTHWORK SCHEDULE FOR BREAKDOWN OF QUANTITIES BY STAGE)

PROFILE NUMBER: _____ BY: _____ DATE: _____
 NOTE BOOK NO.: _____ PLOTTED: _____
 STRUCTURE NOTATIONS CIRCD



F.A.P. RTE. NO.	SECTION	COUNTY	TOTAL SHEETS	SHEET NO.
335	119R-2	LAKE	439	419
STA. 432+83.12		TO STA. 470+56.84		
FED. ROAD DIST. NO.		ILLINOIS	FED. AID PROJECT	
				60801

TYLIN INTERNATIONAL

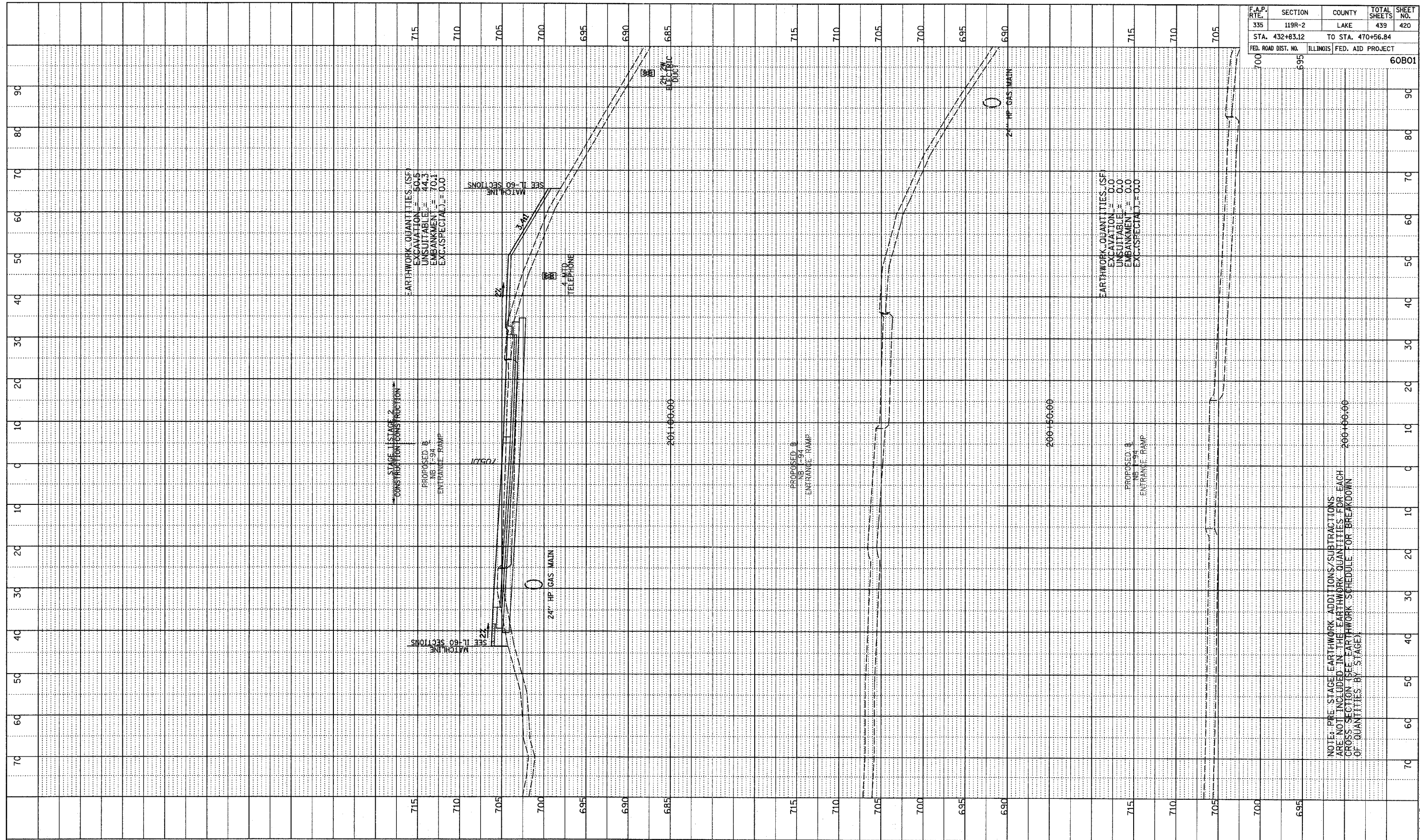


NB I-94 EXIT RAMP
 STA. 199+00 TO STA. 200+00

NOTE: PRE-STAGE EARTHWORK ADDITIONS/SUBTRACTIONS ARE NOT INCLUDED IN THE EARTHWORK QUANTITIES FOR EACH CROSS SECTION (SEE EARTHWORK SCHEDULE FOR BREAKDOWN OF QUANTITIES BY STAGE)


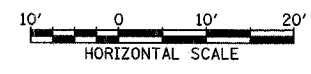
PA:60245811-60N-road\p60xssn_rbox.dgn 10-40-08 AM 5/7/2007

PROFILE NUMBER: _____ BY: _____ DATE: _____
 DRAWN BY: _____
 CHECKED BY: _____
 NO. _____ STRUCTURE NOTATION: CRKD



F.A.P. RTE.	SECTION	COUNTY	TOTAL SHEETS	SHEET NO.
335	119R-2	LAKE	439	420
STA. 432+83.12		TO STA. 470+56.84		
FED. ROAD DIST. NO.	ILLINOIS	FED. AID PROJECT		60B01

TYLIN INTERNATIONAL

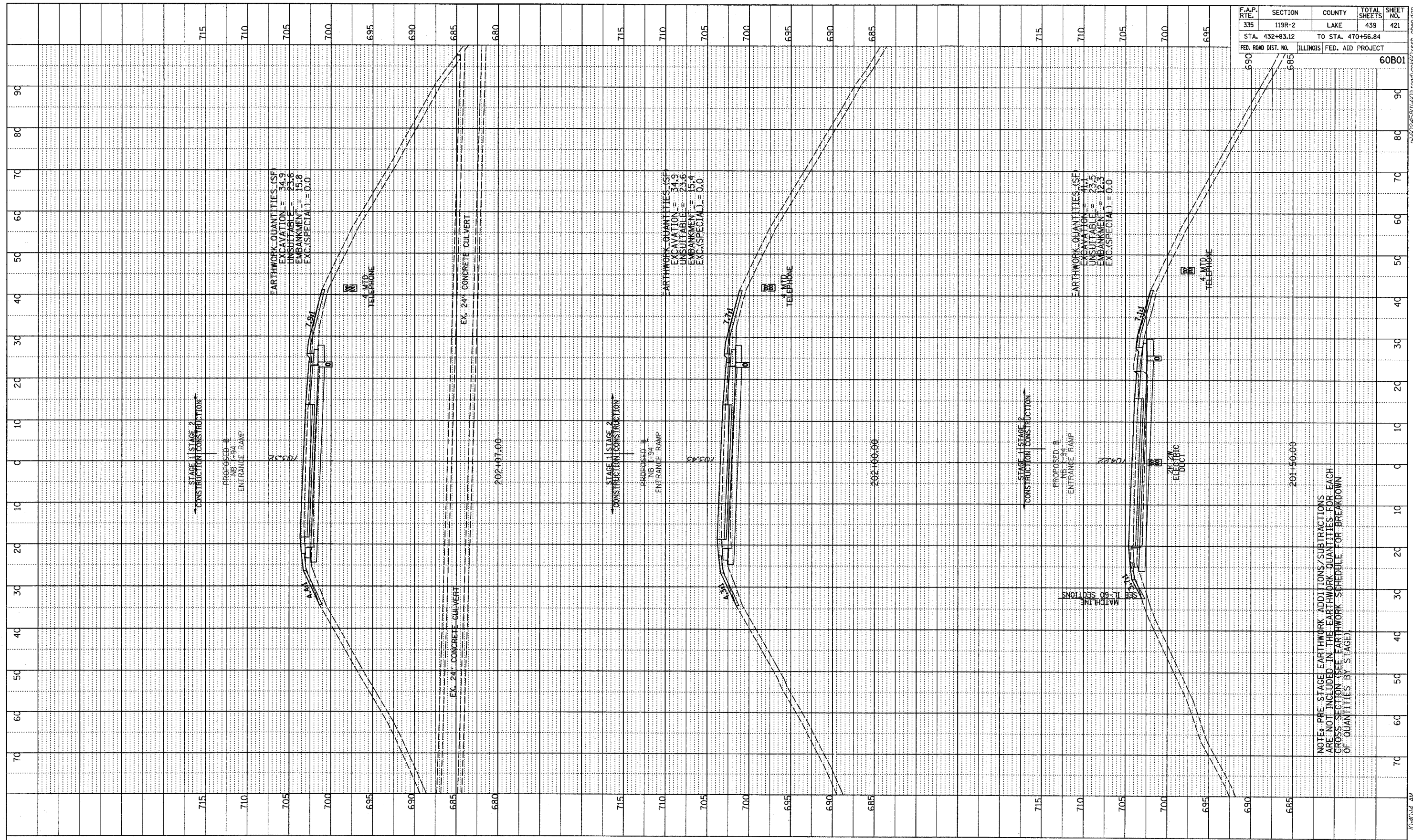


NB I-94 ENTRANCE RAMP
 STA. 200+00 TO STA. 201+00

NOTE: PRE-STAGE EARTHWORK ADDITIONS/SUBTRACTIONS ARE NOT INCLUDED IN THE EARTHWORK QUANTITIES FOR EACH CROSS SECTION (SEE EARTHWORK SCHEDULE FOR BREAKDOWN OF QUANTITIES BY STAGE)

5/7/2007 10:40:3 AM



PROFILE	DESIGNED	BY	DATE
NOTE BOOK	PLOTTED		
NO.	CHECKED		
	STRUCTURE NOTATION	CRD	



F.A.P. RTE.	SECTION	COUNTY	TOTAL SHEETS	SHEET NO.
335	119R-2	LAKE	439	421
STA. 432+83.12		TO STA. 470+56.84		
FED. ROAD DIST. NO.	ILLINOIS FED. AID PROJECT			60B01

NOTE: PRE-STAGE EARTHWORK ADDITIONS/SUBTRACTIONS ARE NOT INCLUDED IN THE EARTHWORK QUANTITIES FOR EACH CROSS SECTION (SEE EARTHWORK SCHEDULE FOR BREAKDOWN OF QUANTITIES BY STAGE)

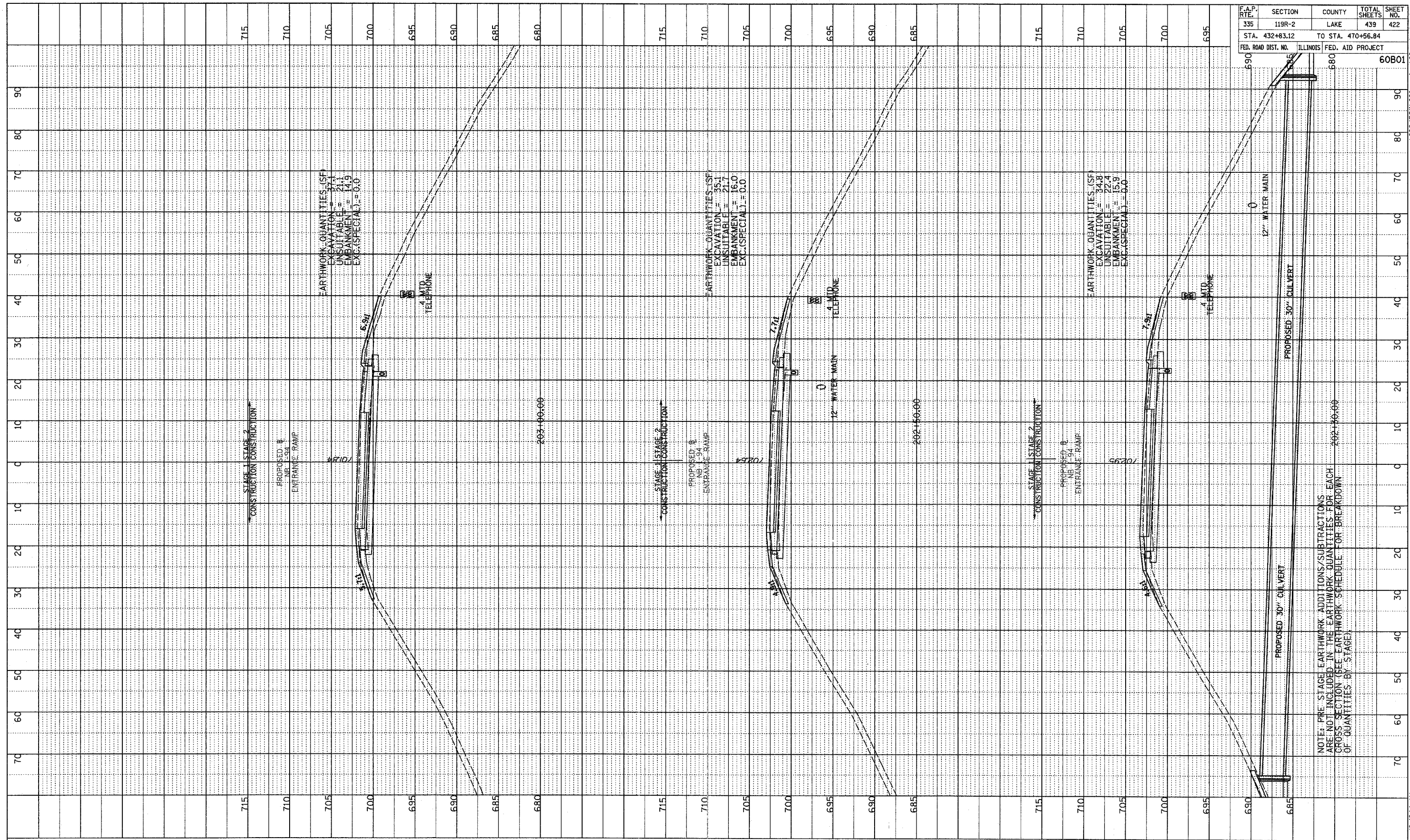
TYLINT INTERNATIONAL



NB I-94 ENTRANCE RAMP
STA. 201+50 TO STA. 202+07


10-4044 AM 5/7/2007 P:\60245811-50\road\spike\60b01.dwg

PROFILE REVISIONS
 DATE BY
 PLOTTED
 GRADES CHECKED
 NOTE BOOK
 STRUCTURE NOTATION CHD
 NO.



F.A.P. RTE.	SECTION	COUNTY	TOTAL SHEETS	SHEET NO.
335	119R-2	LAKE	439	422
STA. 432+83.12		TO STA. 470+56.84		
FED. ROAD DIST. NO.		ILLINOIS FED. AID PROJECT		
		60B01		

TYLINT INTERNATIONAL

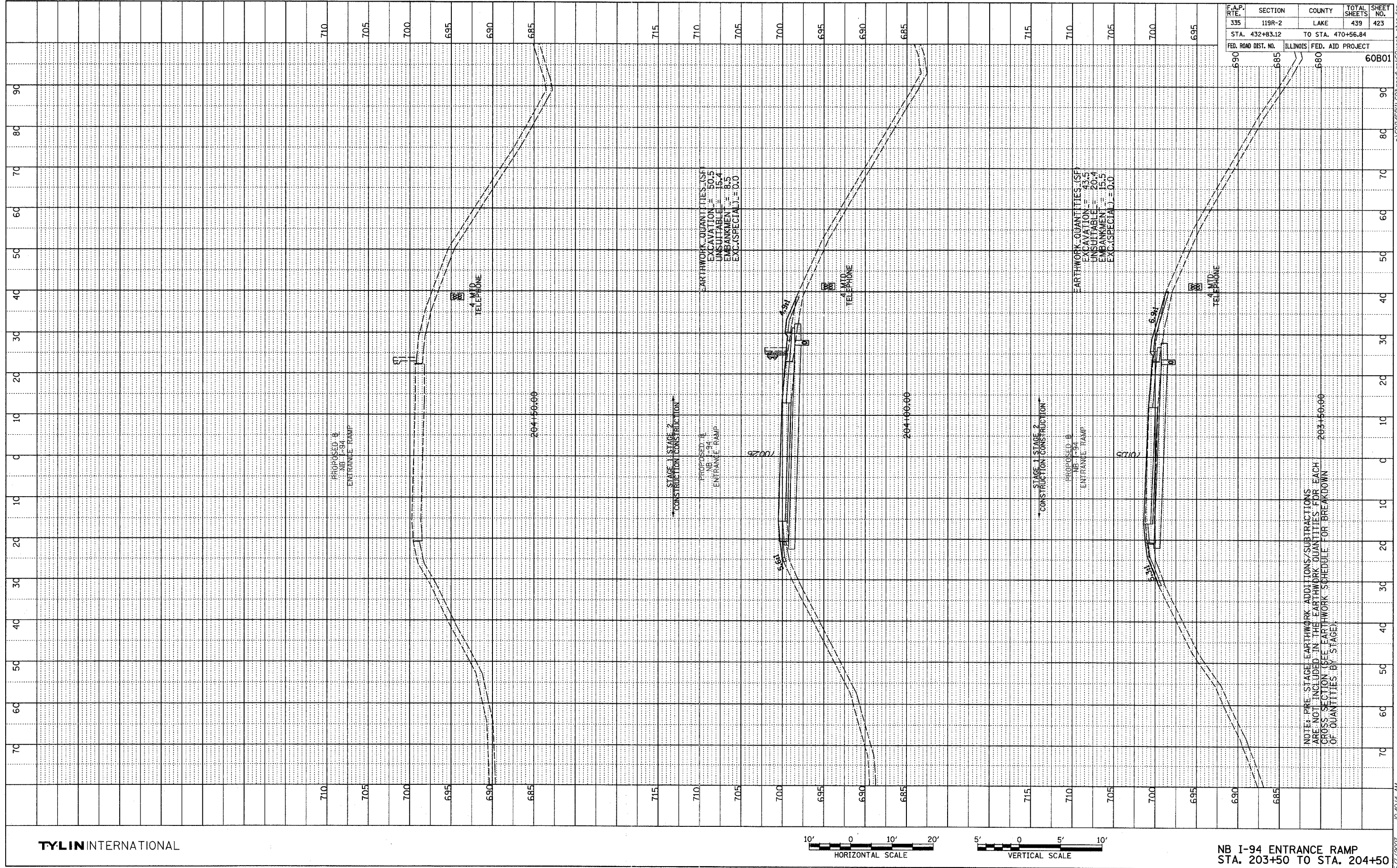


NB I-94 ENTRANCE RAMP
 STA. 202+30 TO STA. 203+00



NOTE: PRE-STAGE EARTHWORK ADDITIONS/SUBTRACTIONS ARE NOT INCLUDED IN THE EARTHWORK QUANTITIES FOR EACH CROSS SECTION (SEE EARTHWORK SCHEDULE FOR BREAKDOWN OF QUANTITIES BY STAGE).

5/7/2007 10:40:14 AM P:\6024581\1-50\road\work\60b01\ssht-422.dwg

PROFILE	DATE
BY	
QUANTIFIED	
GRADES CHECKED	
NOTE BOOK NO.	
DATE	
BY	
NO. OF SHEETS	
TOTAL SHEETS	



TYLIN INTERNATIONAL

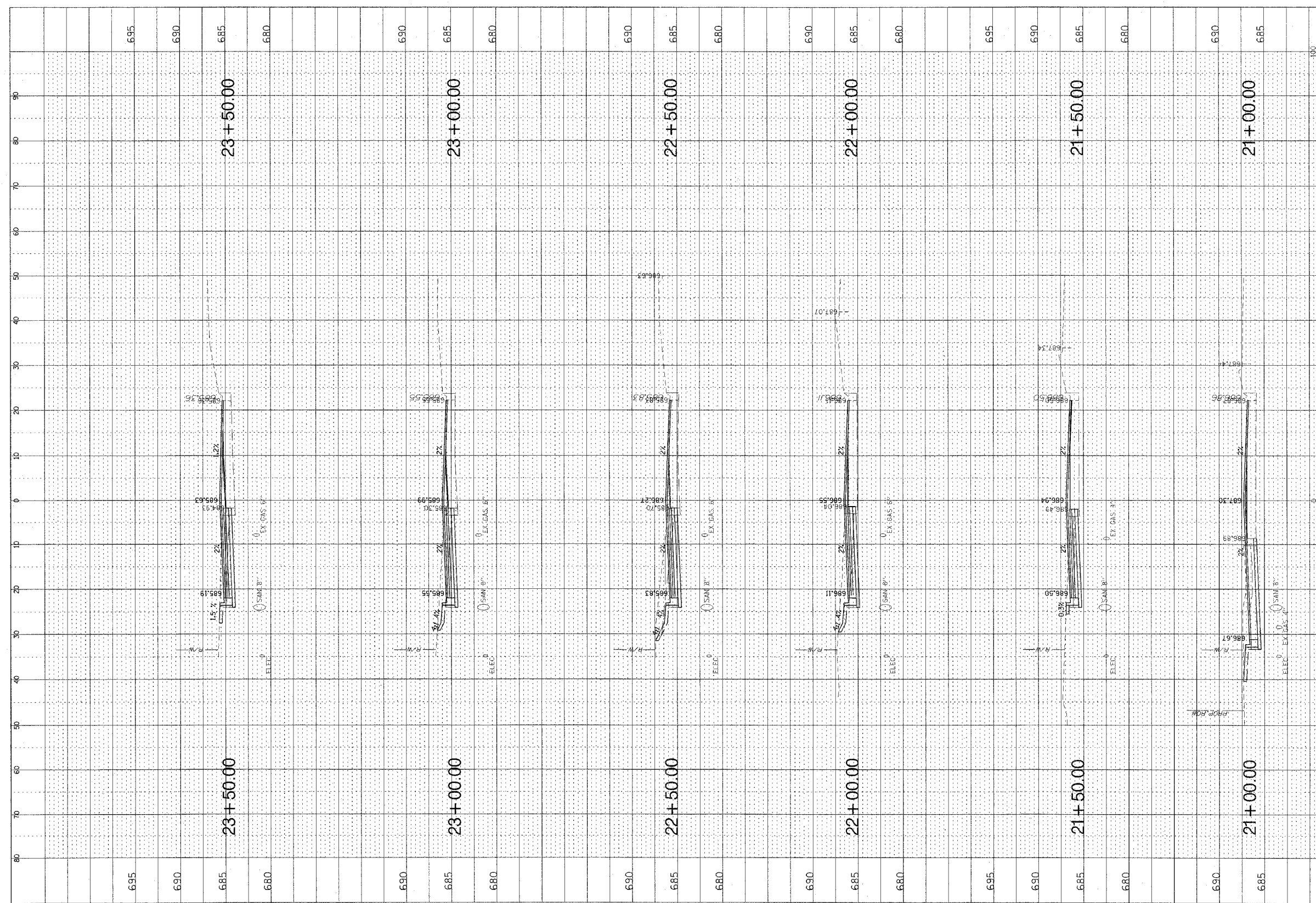


NB I-94 ENTRANCE RAMP
 STA. 203+50 TO STA. 204+50

F.A.P. SITE	SECTION	COUNTY	TOTAL SHEETS	SHEET NO.
335	119R-2	LAKE	439	423
STA. 432+83.12	TO STA. 470+56.84			
FED. ROAD DIST. NO.	ILLINOIS	FED. AID PROJECT		
690	685	680	60B01	

5/7/2007 10:40:41 AM P:\60245811\60V\coord\p60xss1_mbr.dgn

PROFILE	REVISION	DATE
NOTE BOOK	DATE CHECKED	
NO.	BY	
	DATE	



F.A.P. RTE.	SECTION	COUNTY	TOTAL SHEETS	SHEET NO.
335	119R-2	LAKE	439	424
STA. 432+83.12		TO STA. 470+56.84		
FED. ROAD DIST. NO.		ILLINOIS	FED. AID PROJECT	

60801

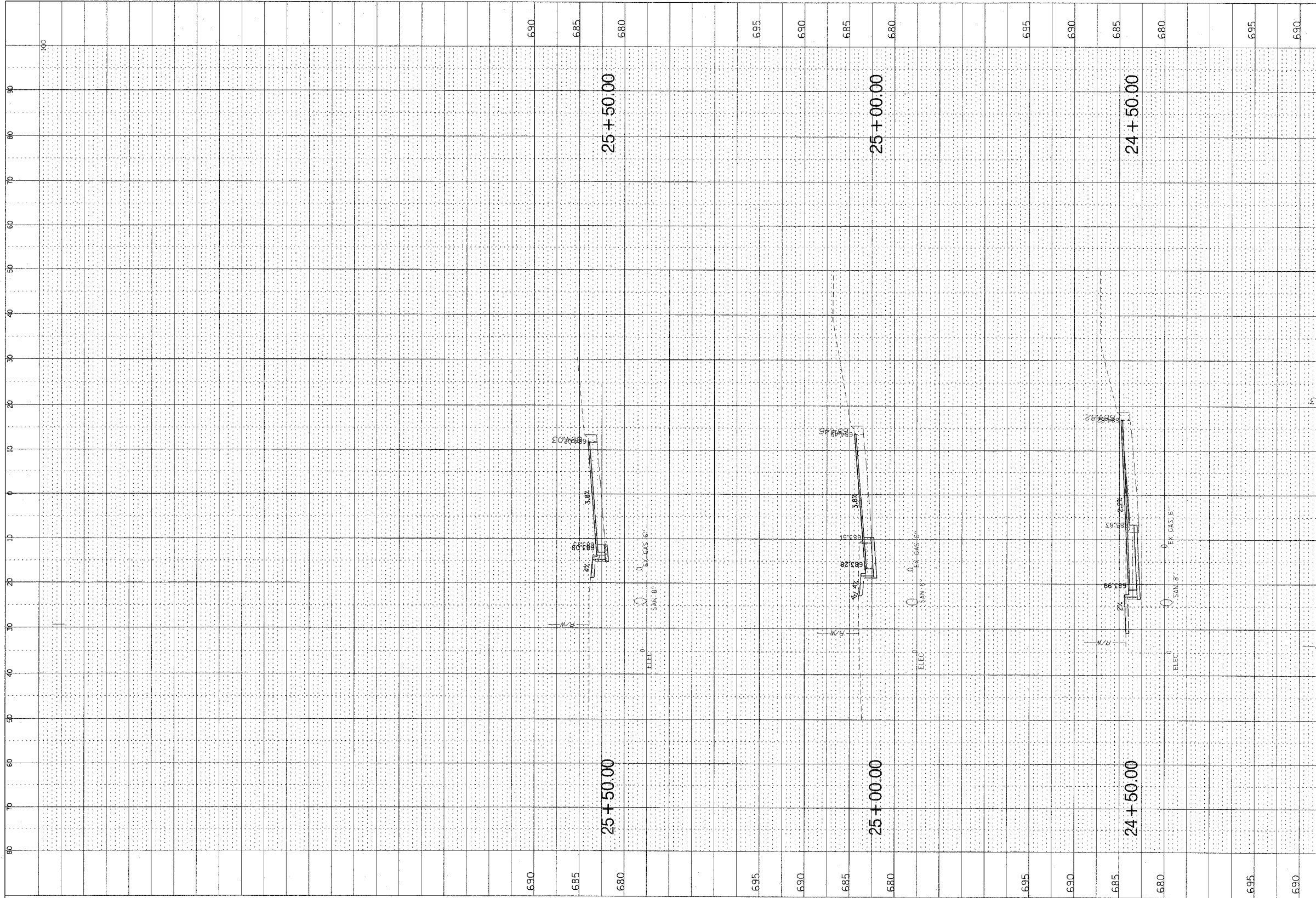
CB CHRISTOPHER B BURKE ENGINEERING LTD.
 8675 West Higgins Road, Suite 600
 Rosemont, Illinois 60018
 (847) 823-0900



FIELD DRIVE
 STA. 21+00 TO STA. 23+50


5/2/2007 12:57:49 PM

PROFILE	REVISED	BY	DATE
NOTE BOOK	PLOTTED		
NO.	NO.		
	STRUCTURE NOTATIONS		



F.A.P. RTE.	SECTION	COUNTY	TOTAL SHEETS	SHEET NO.
335	119R-2	LAKE	439	425
STA. 432+83.12		TO STA. 470+56.84		
FED. ROAD DIST. NO.		ILLINOIS FED. AID PROJECT		

CHRISTOPHER B. BURKE ENGINEERING LTD.
 9515 West Higgins Road, Suite 600
 Rosemont, Illinois 60018
 (847) 923-0500



FIELD DRIVE
 STA. 24+00 TO STA. 25+50

5/12/2007 12:58:41 PM

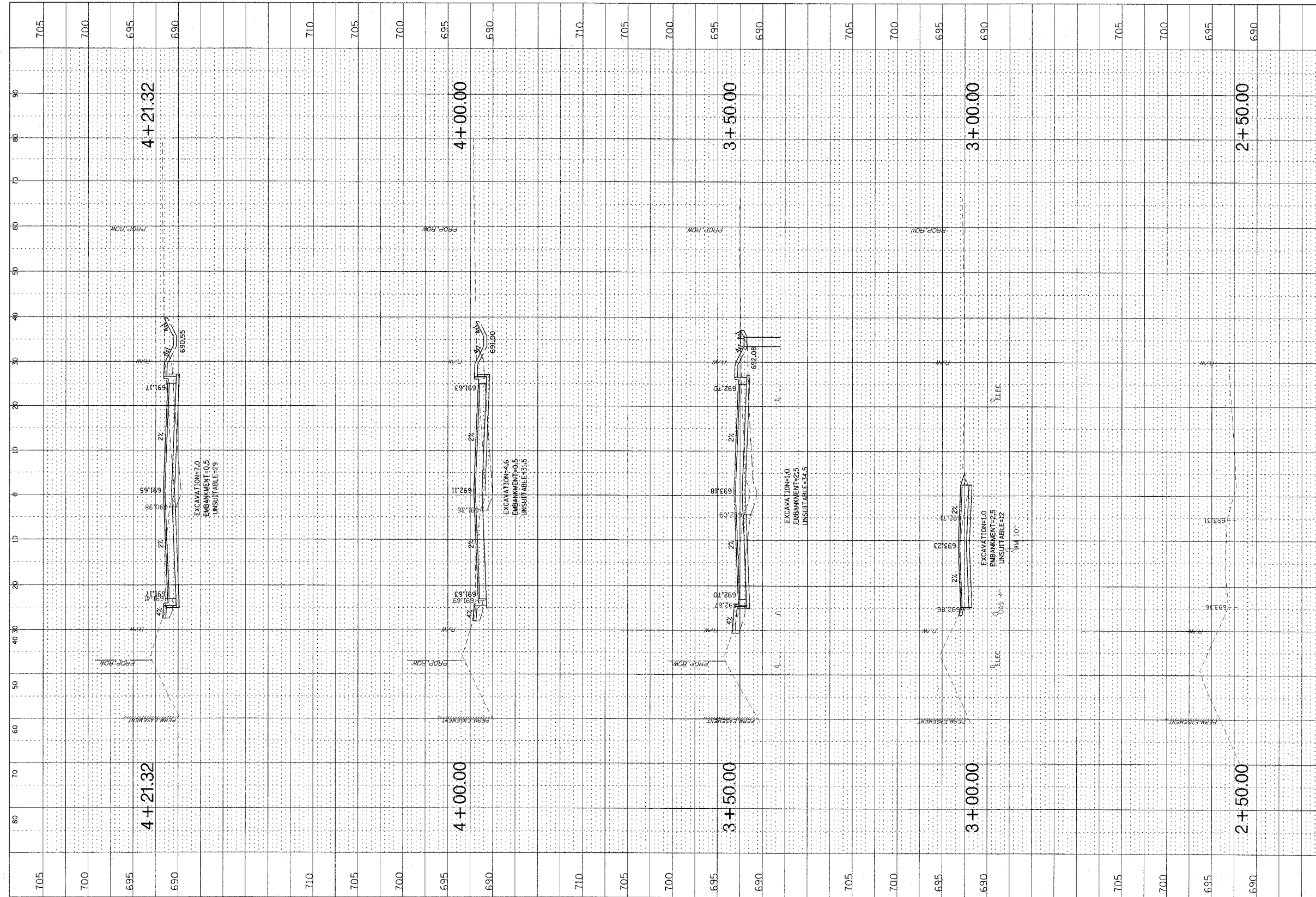
F.A.P. RTE.	SECTION	COUNTY	TOTAL SHEETS	SHEET NO.
335	119R-2	LAKE	439	426
STA. 432+83.12		TO STA. 470+56.84		
FED. ROAD DIST. NO.	ILLINOIS	FED. AID PROJECT		

60B01

N:\Lafayette\10312\CV\119R-2\SAUNDERS.R21.DWG

10/24/07 5/22/2007

PROFILE	SERIALIZED	BY	DATE
NOTE BOOK	GRADED		
NO.	UNNOTED		
	DISCREPANCY		
	NOT RE-CHECKED		




CHRISTOPHER B. BURKE ENGINEERING LTD.
 9175 West Higgins Road, Suite 600
 Rosemont, Illinois 60018
 (847) 823-6500



SAUNDERS ROAD
 STA. 2+50 TO STA. 4+21.32

PROFILE
 DRAWN BY: _____ DATE: _____
 CHECKED BY: _____
 NOTE BOOK NO. _____
 NO. _____ STRUCTURE NOTATION: _____



F.A.P. RTE.	SECTION	COUNTY	TOTAL SHEETS	SHEET NO.
335	119R-2	LAKE	439	427
STA. 432+83.12		TO STA. 470+56.84		
FED. ROAD DIST. NO.	ILL. NO. 15	FED. AID PROJECT	60B01	


CHRISTOPHER B. BURKE ENGINEERING LTD.
 9575 West Higgins Road, Suite 800
 Rosemont, Illinois 60018
 (847) 952-6500



SAUNDERS ROAD
 STA. 4+50 TO STA. 6+00

5/2/2007 10:43:02 AM

PROFILE
 REVISION: _____ BY: _____ DATE: _____
 NOTE BOOK: _____ PLATTED: _____
 NO.: _____ DRAWING: _____



F.A.P. RTE.	SECTION	COUNTY	TOTAL SHEETS	SHEET NO.
335	119R-2	LAKE	439	428
STA. 432+83.12		TO STA. 470+56.84		
FED. ROAD DIST. NO.		ILLINOIS FED. AID PROJECT		

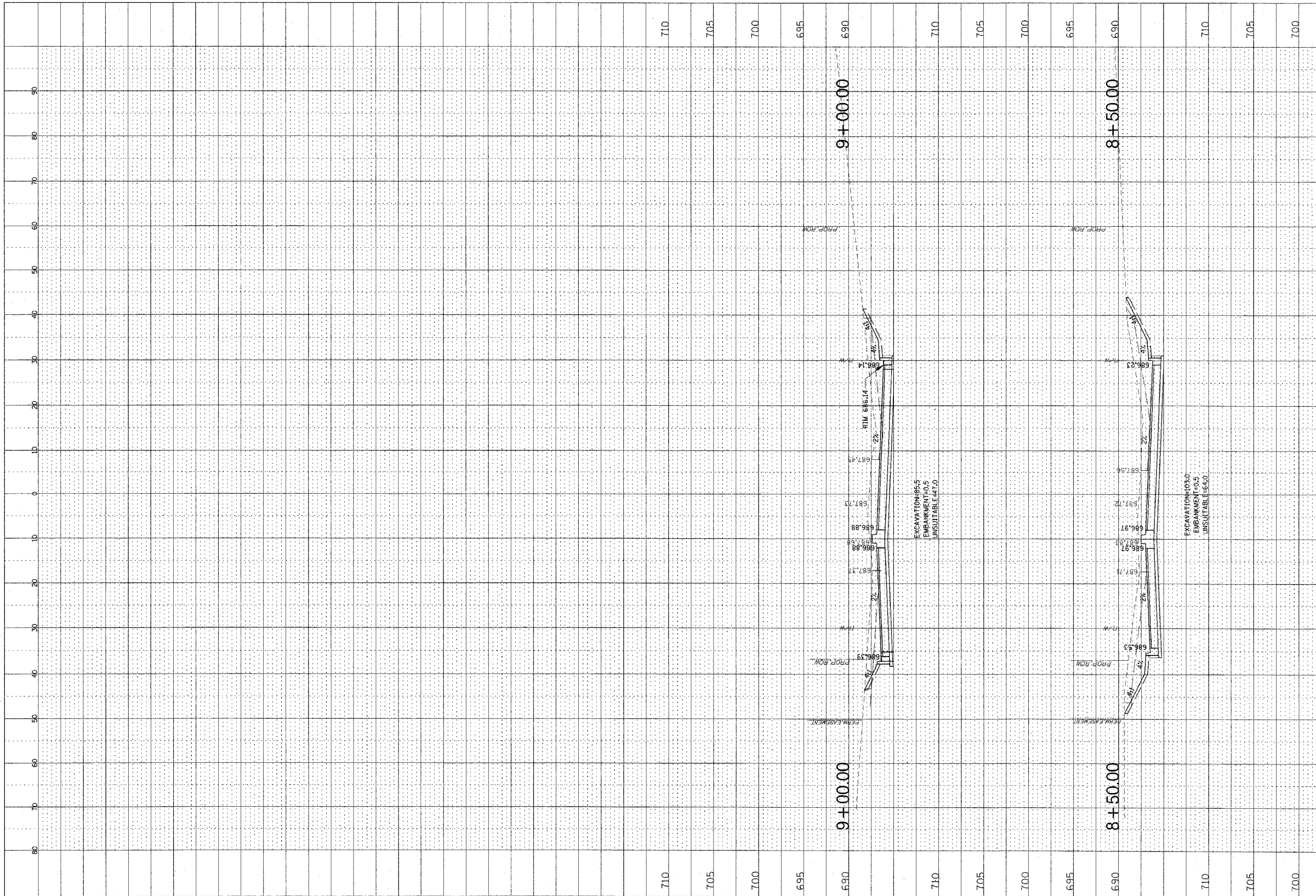
CHRISTOPHER B. BURKE ENGINEERING LTD.
 6275 West Higgins Road, Suite 600
 Rosemont, Illinois 60018
 (847) 833-8500



SAUNDERS ROAD
 STA. 6+10.05 TO STA. 7+50

5/2/2007 10:43:26 AM

PROJECT NO.	DATE
BY	
REVISIONS	
1. PLOTTED	
2. CHECKED	
3. APPROVED	
NOTE BOOK NO.	
STRUCTURE NO.	
DATE	



F.A.P. RTE.	SECTION	COUNTY	TOTAL SHEETS	SHEET NO.
335	119R-2	LAKE	439	429
STA. 432+83.12		TO STA. 470+56.84		
FED. ROAD DIST. NO.	ILLINOIS FED. AID PROJECT	60B01		

CHRISTOPHER B. BURKE ENGINEERING LTD.
 915 West Higgins Road, Suite 600
 Rosemont, Illinois 60018
 (847) 823-0900



SAUNDERS ROAD
 STA. 8+00 TO STA. 9+00

5/2/2007 10:43:49 AM

F.A.P. RTE.	SECTION	COUNTY	TOTAL SHEETS	SHEET NO.
335	119R-2	LAKE	439	432
STA. 432+83.12		TO STA. 470+56.84		
FED. ROAD DIST. NO.		ILLINOIS	FED. AID PROJECT	

60B01

05/07/2007 12:24:01 PM

PAGE 1 of 1

SOIL BORING LOG

DATE August 17, 2006

LOGGED BY RJ

GSI JOB No. 06119

Geo Services, Inc.
Geotechnical, Environmental & Civil Engineering
805 Amber Court, Suite 204
Naperville, Illinois 60565
(630) 255-2336

ROUTE F.A.P. 335 (I.I. Route 60) DESCRIPTION Illinois Route 60 Bridge Widening and Reconstruction over I-94

SECTION 119R-2 LOCATION T43N R11E 01NW-T43N R11E 02NE, Vernon Township

COUNTY Lake DRILLING METHOD 3.25" Hollow Stem Auger HAMMER TYPE CME Auto Hammer

STRUCT. NO. SN-049-2012
Station 432+83.16 to 470+54.86

BORING NO. B-5
Station: 116+25
Offset: 13' Right
Ground Surface Elev. 702.0

Description	Depth (ft)	Blow Count (6')	Blow Count (12')	Moisture (%)	UCS (psi)	Failure Mode	SPT (blows)	Dry Weight (pcf)	Notes
6.0" ASPHALT, 6.0" GRAVEL	0								
	5								
CRUSHED STONE-medium dense (Fill)	7								
	3	NP	6						
	2		105						
CLAY-brown & gray- very stiff to hard (A-6)	3								
	-5	6	3.25B	2					
	2		115						
	4								
	6	4.4B	17						
	2		112						
	4								
End Of Boring @ -10.0' Hollow Stem Augers CME-75 Automatic Hammer	-10	7	3.6B	17					
	-15								
	-20								

Surface Water Elev. n/a
Stream Bed Elev. n/a
Groundwater Elevation:
First Encounter Dry
Upon Completion Dry
After _____ Hrs.

DEPTHS: (ft) (6') (12')

The Unconfined Compressive Strength (UCS) Failure Mode is indicated by (B-Bulge, S-Shear, P-Penetrometer) ST-Shelby Tube Sample VS-Vane Shear Test
The SPT (N) values is the sum of the last two blow values in each sampling zone (ASTM D1586) The Unit Dry Weight (pcf) is noted in italics above moist (%)
NR-No Recovery

PAGE 1 of 1

SOIL BORING LOG

DATE September 13, 2006

LOGGED BY RJ

GSI JOB No. 06119

Geo Services, Inc.
Geotechnical, Environmental & Civil Engineering
805 Amber Court, Suite 204
Naperville, Illinois 60565
(630) 255-2336

ROUTE F.A.P. 335 (I.I. Route 60) DESCRIPTION Illinois Route 60 Bridge Widening and Reconstruction over I-94

SECTION 119R-2 LOCATION T43N R11E 01NW-T43N R11E 02NE, Vernon Township

COUNTY Lake DRILLING METHOD Hand Auger HAMMER TYPE Manual Hammer

STRUCT. NO. SN-049-2012
Station 432+83.16 to 470+54.86

BORING NO. B-6
Station: 113+79
Offset: 104' Right
Ground Surface Elev. 684.5

Description	Depth (ft)	Blow Count (6')	Blow Count (12')	Moisture (%)	UCS (psi)	Failure Mode	SPT (blows)	Dry Weight (pcf)	Notes
CLAY-brown & gray- very stiff to hard (A-6)	AS	3.25P	18						
	6		112						
	11								
	18	4.9B	18						
	7								
CLAY-gray- very stiff to hard (A-6)	14								
	-5	15	2.5P	17					
	17		122						
	21								
Auger refusal @ -8.0'.	20	4.5B	15						
End Of Boring @ -8.0' Hand Auger	-10								
	-15								
	-20								

Surface Water Elev. n/a
Stream Bed Elev. n/a
Groundwater Elevation:
First Encounter Dry
Upon Completion Dry
After _____ Hrs.

DEPTHS: (ft) (6') (12')

The Unconfined Compressive Strength (UCS) Failure Mode is indicated by (B-Bulge, S-Shear, P-Penetrometer) ST-Shelby Tube Sample VS-Vane Shear Test
The SPT (N) values is the sum of the last two blow values in each sampling zone (ASTM D1586) The Unit Dry Weight (pcf) is noted in italics above moist (%)
NR-No Recovery

TYLIN INTERNATIONAL

REVISIONS	
NAME	DATE

ILLINOIS DEPARTMENT OF TRANSPORTATION
ILLINOIS RTE 60 OVER I-94

SOIL BORING LOGS
LOGS B-5 AND B-6

SCALE: NONE
DATE: MAY 8, 2007

DRAWN BY: MPG
CHECKED BY: DMJ

SOIL BORING LOG

PAGE 1 of 1
DATE September 13, 2006
LOGGED BY RJ
GSI JOB No. 06119

Geo Services, Inc.
Geotechnical, Environmental & Civil Engineering
805 Amber Court, Suite 204
Naperville, Illinois 60565
(630) 385-1238

ROUTE F.A.P. 335 (I. Route 60) DESCRIPTION Illinois Route 60 Bridge Widening and Reconstruction over I-94
SECTION 119R-2 LOCATION T43N R11E 01NW-T43N R11E 02NE, Vernon Township
COUNTY Lake DRILLING METHOD Hand Auger HAMMER TYPE Manual Hammer

STRUCT. NO. SN-049-2012
Station 432+83.16 to 470+54.86
BORING NO. B-19
Station: 459+18
Offset: 60' Left
Ground Surface Elev. 688.0

DEPTH (ft)	BLOWS	UNIT WEIGHT (pcf)	REMARKS	DEPTH (ft)	BLOWS	UNIT WEIGHT (pcf)	REMARKS
			TOPSOIL-black Auger refusal @ -1.0'				
			End Of Boring @ -1.0' Hand Auger				
			Hand Auger offset 3 times and encountered refusal on large gravel at 1' each attempt				
-5				-25			
-10				-30			
-15				-35			
-20				-40			

Surface Water Elev. n/a
Stream Bed Elev. n/a
Groundwater Elevation:
First Encounter Dry
Upon Completion Dry
After Hrs.

The Unconfined Compressive Strength (UCS) Failure Mode is indicated by (B-Bulge, S-Shear, P-Penetrometer) ST-Shelby Tube Sample VS-Vane Shear Test
The SPT (N) values is the sum of the last two blow values in each sampling zone (AASHTO T206) The Unit Dry Weight (pcf) is noted in italics above moist (2)
NR-No Recovery

SOIL BORING LOG

PAGE 1 of 1
DATE August 10, 2006
LOGGED BY RH
GSI JOB No. 06119

Geo Services, Inc.
Geotechnical, Environmental & Civil Engineering
805 Amber Court, Suite 204
Naperville, Illinois 60565
(630) 385-1238

ROUTE F.A.P. 335 (I. Route 60) DESCRIPTION Illinois Route 60 Bridge Widening and Reconstruction over I-94
SECTION 119R-2 LOCATION T43N R11E 01NW-T43N R11E 02NE, Vernon Township
COUNTY Lake DRILLING METHOD 3.25" Hollow Stem Auger HAMMER TYPE CME Auto Hammer

STRUCT. NO. SN-049-2012
Station 432+83.16 to 470+54.86
BORING NO. B-20
Station: 442+00
Offset: 10' Left
Ground Surface Elev. 708.4

DEPTH (ft)	BLOWS	UNIT WEIGHT (pcf)	REMARKS	DEPTH (ft)	BLOWS	UNIT WEIGHT (pcf)	REMARKS
			8.0" CONCRETE, 4.0" CRUSHED STONE				
	4				117		
	4				16		
	5	5.38			16		
	3				107		
	4		CLAY-brown & gray- very stiff to hard (A-6) Fill				
	8	3.5B			18		
	3				117		
	5				16		
	7	6.4B			16		
	3				117		
	5				16		
	7	3.5B			16		
	2				117		
	4				16		
	7	5.75P			16		
	5				109		
	7				16		
	10	4.0B			20		
	5				123		
	6				13		
	11	5.4B			16		
			Auger refusal @ -20.0', unknown obstruction.				
			End Of Boring @ -20.0' Hollow Stem Augers CME-55 Automatic Hammer				
	9	2.75P			16		
	20	5.0/3'			16		

The Unconfined Compressive Strength (UCS) Failure Mode is indicated by (B-Bulge, S-Shear, P-Penetrometer) ST-Shelby Tube Sample VS-Vane Shear Test
The SPT (N) values is the sum of the last two blow values in each sampling zone (AASHTO T206) The Unit Dry Weight (pcf) is noted in italics above moist (2)
NR-No Recovery

TYLIN INTERNATIONAL

REVISIONS	
NAME	DATE

ILLINOIS DEPARTMENT OF TRANSPORTATION
ILLINOIS RTE 60 OVER I-94

**SOIL BORING LOGS
LOGS B-19 AND B-20**

SCALE: NONE
DATE: MAY 8, 2007

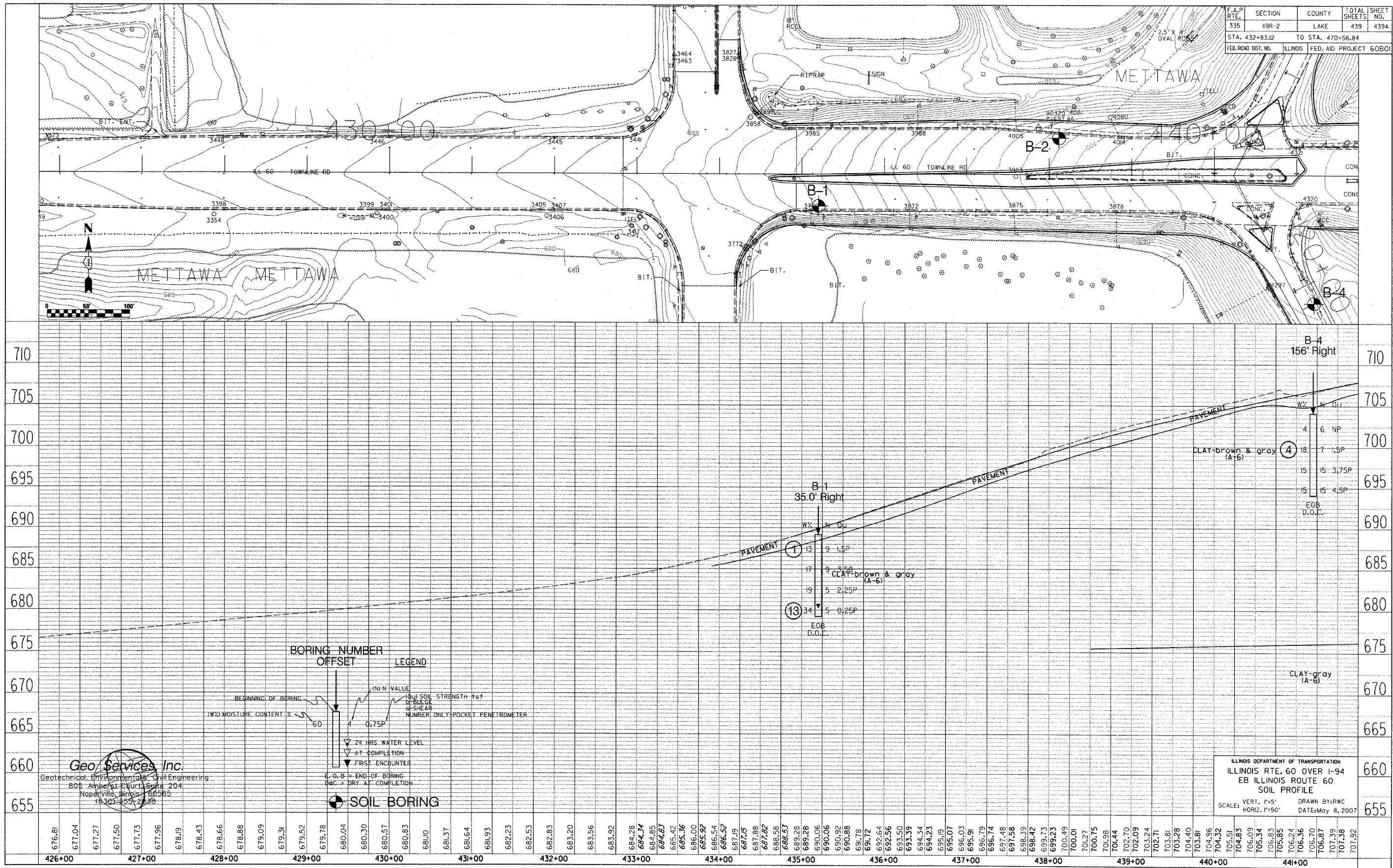
DRAWN BY: MPG
CHECKED BY: DMJ

P:\6024501-60\Road\60sb\60sb10.dwg 5/10/2007 8:40:48 AM

F.A.P. RTE.	SECTION	COUNTY	TOTAL SHEETS	SHEET NO.
335	ISR-2	LAKE	439	439A
STA. 432+83.12		TO STA. 470+56.84		
FED. ROAD DIST. NO.	ILLINOIS	FED. AID PROJECT	60B01	

PLAN	DATE	BY
SURVEYED		
PLOTTED		
CHECKED		
NOTE BOOK		
NO. OF PAGES		
FILE NAME		

PROFILE	DATE	BY
SURVEYED		
PLOTTED		
CHECKED		
NOTE BOOK		
NO. OF PAGES		
FILE NAME		

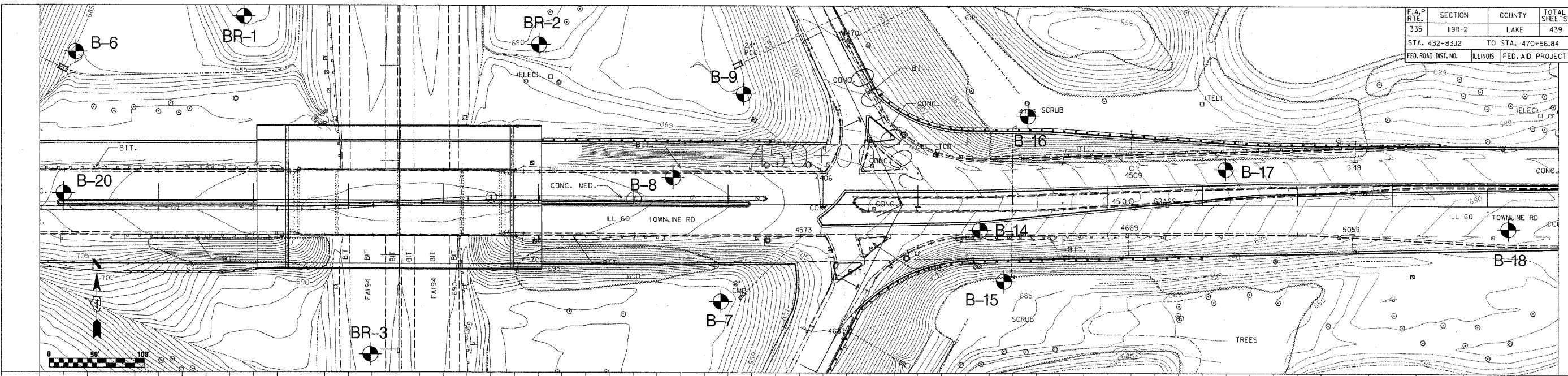


Geo Services Inc.
 Geotechnical, Environmental & Civil Engineering
 805 Apperel Court, Suite 204
 Naperville, Illinois 60565
 (630) 359-2338

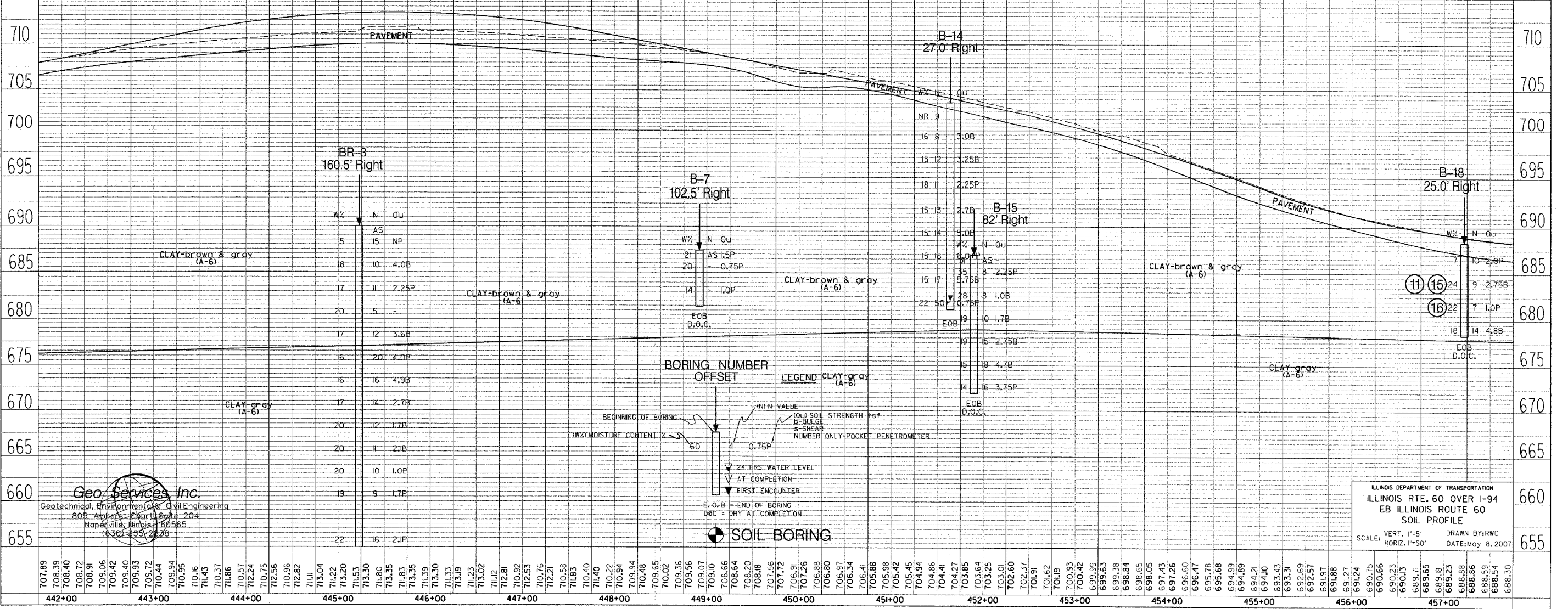
ILLINOIS DEPARTMENT OF TRANSPORTATION
 ILLINOIS RTE. 60 OVER I-94
 EB ILLINOIS ROUTE 60
 SOIL PROFILE
 SCALE: VERT. F=5'
 HORIZ. F=50'
 DRAWN BY: RWC
 DATE: May 8, 2007

F.A.P. RTE.	SECTION	COUNTY	TOTAL SHEETS	SHEET NO.
335	119R-2	LAKE	439	439B
STA. 432+83.12		TO STA. 470+56.84		
FED. ROAD DIST. NO.	ILLINOIS	FED. AID PROJECT	60B0	

PLAN	DATE	BY
SURVEYED		
GRADES CHECKED		
ALIGNMENT CHECKED		
STRUCTURE NOTATIONS OK'D		
NO. _____		
ADD FILE NAME		



PROFILE	DATE	BY
SURVEYED		
GRADES CHECKED		
ALIGNMENT CHECKED		
STRUCTURE NOTATIONS OK'D		
NO. _____		



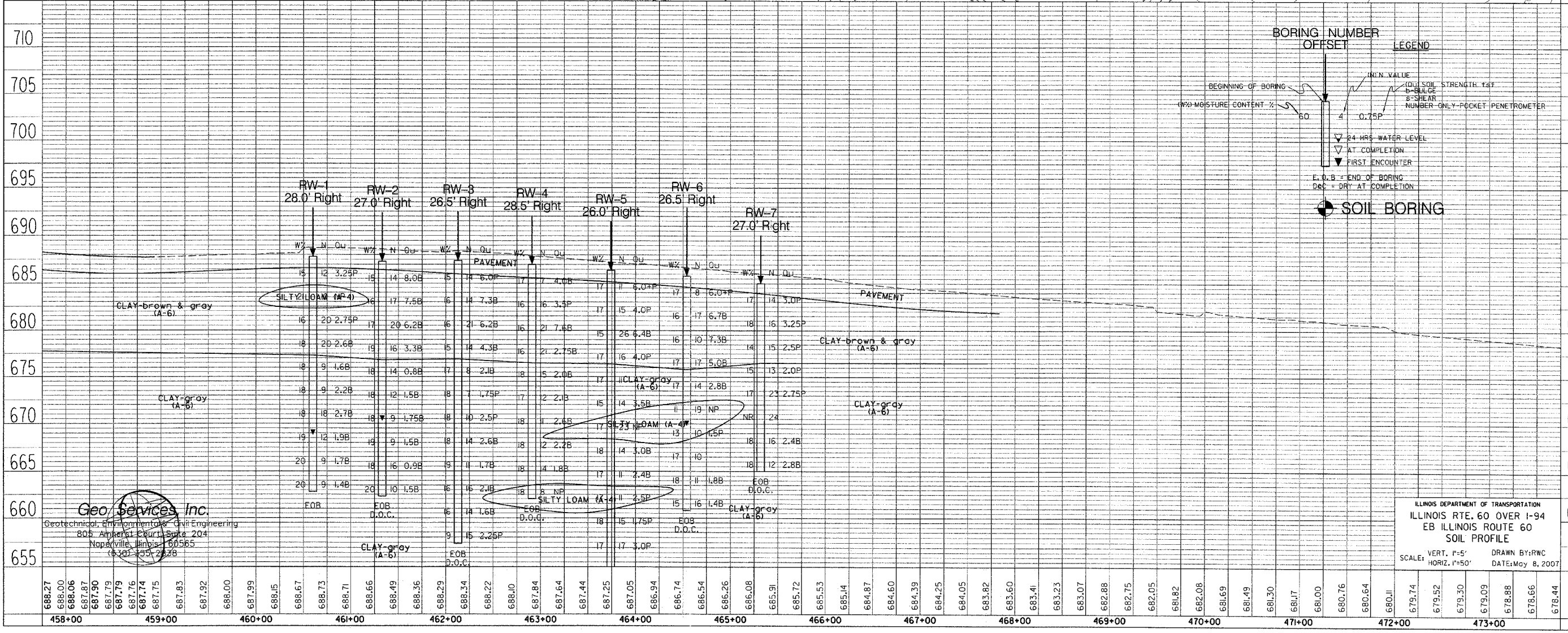
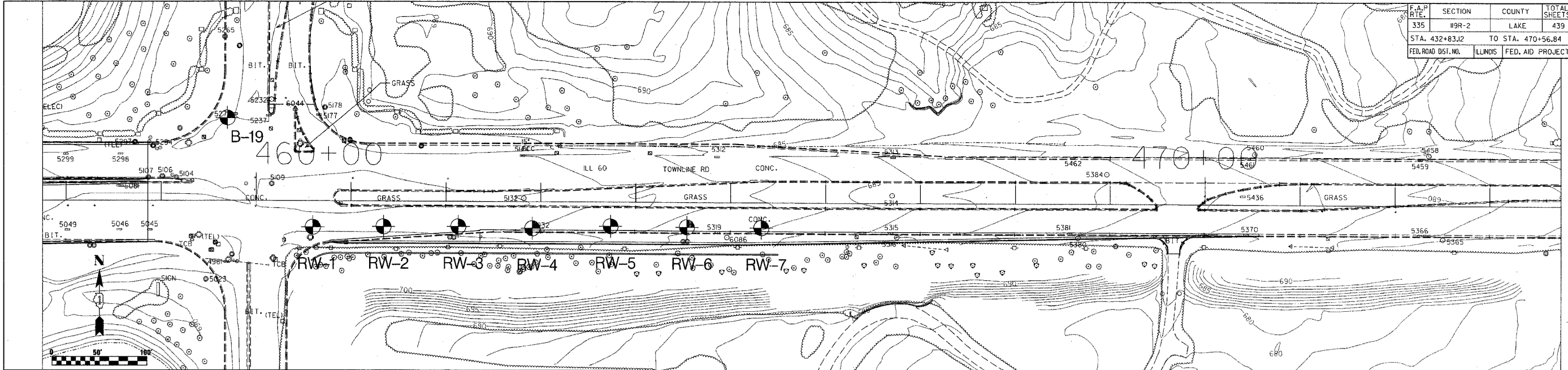
Geo Services Inc.
 Geotechnical, Environmental & Civil Engineering
 805 Amherst Court, Suite 204
 Naperville, Illinois 60565
 (630) 455-2288

ILLINOIS DEPARTMENT OF TRANSPORTATION
 ILLINOIS RTE. 60 OVER I-94
 EB ILLINOIS ROUTE 60
 SOIL PROFILE
 SCALE: VERT. 1"=5'
 HORIZ. 1"=50'
 DRAWN BY: RWC
 DATE: May 8, 2007

F.A.P. RTE.	SECTION	COUNTY	TOTAL SHEETS	SHEET NO.
335	119R-2	LAKE	439	439C
STA. 432+83.12		TO STA. 470+56.84		
FED. ROAD DIST. NO.		ILLINOIS FED. AID PROJECT 60B01		

PLAN	SURVEYED	DATE
NOTE BOOK	BY	
NO.		
DATE		
BY		
DATE		
BY		
DATE		

PROFILE	SURVEYED	DATE
NOTE BOOK	BY	
NO.		
DATE		
BY		
DATE		
BY		
DATE		



BORING NUMBER
OFFSET

LEGEND

- BEGINNING OF BORING
- END OF BORING
- MIN VALUE
- MAX VALUE
- SOIL STRENGTH TEST
- WATER CONTENT %
- 24 HRS. WATER LEVEL
- AT COMPLETION
- FIRST ENCOUNTER
- SOIL BORING

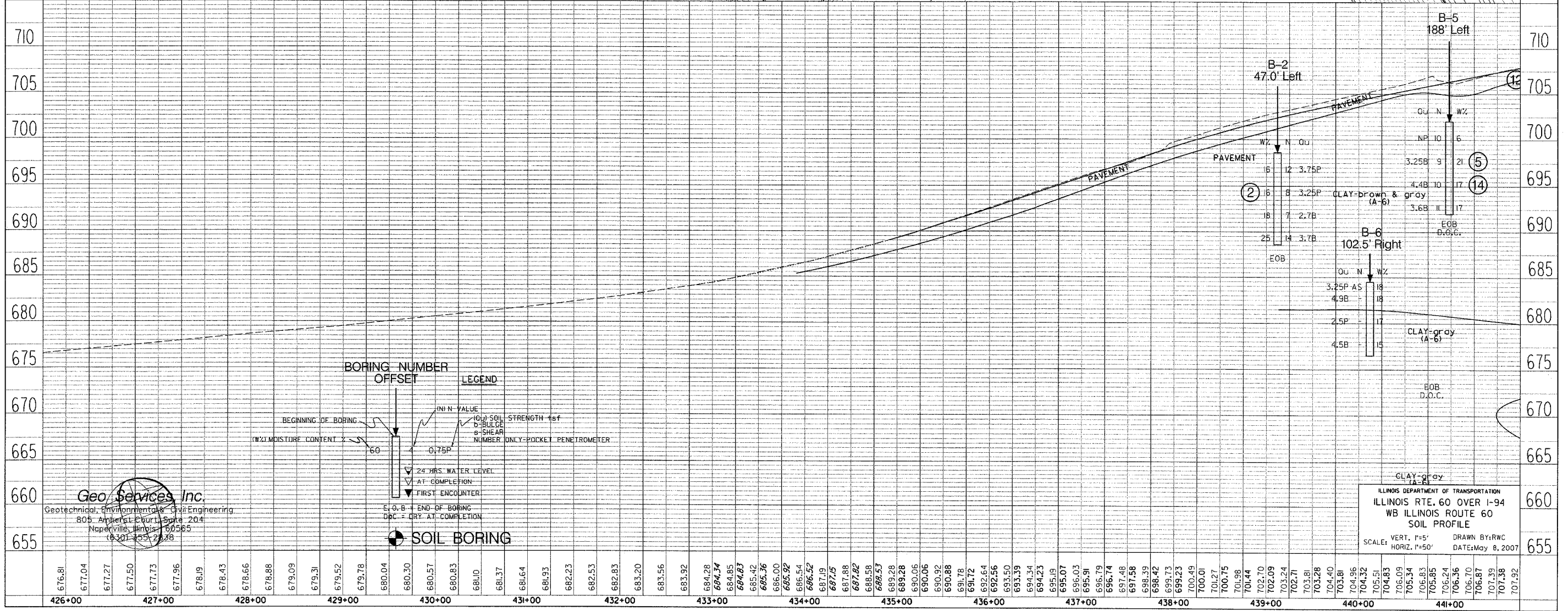
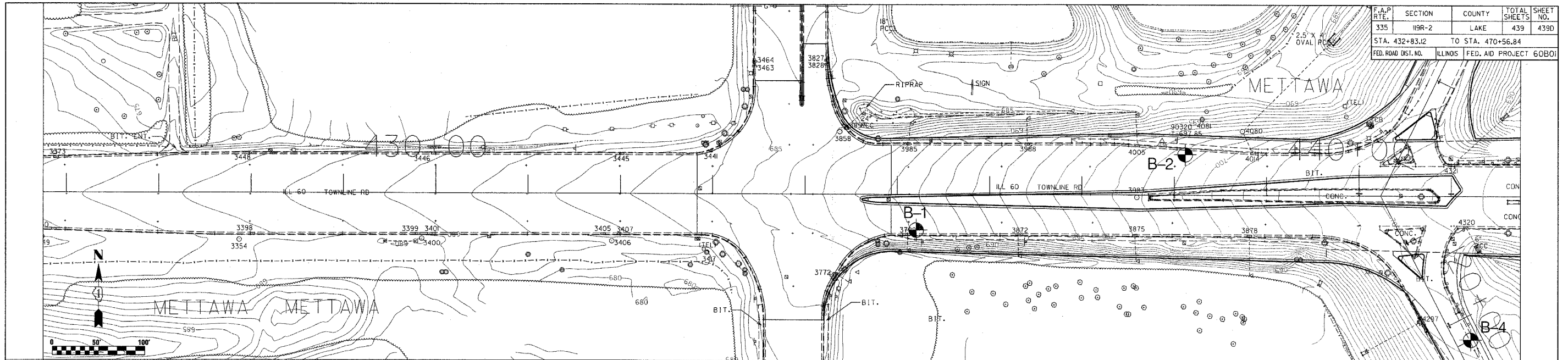
Geo Services Inc.
Geotechnical, Environmental & Civil Engineering
805 Amherst Court, Suite 204
Naperville, Illinois 60565
(630) 455-2428

ILLINOIS DEPARTMENT OF TRANSPORTATION
ILLINOIS RTE. 60 OVER I-94
EB ILLINOIS ROUTE 60
SOIL PROFILE
SCALE: VERT. 1"=5'
HORIZ. 1"=50'
DRAWN BY: RWC
DATE: May 8, 2007

F.A.P. RTE.	SECTION	COUNTY	TOTAL SHEETS	SHEET NO.
335	19R-2	LAKE	439	439D
STA. 432+83.12		TO STA. 470+56.84		
FED. ROAD DIST. NO.	ILLINOIS	FED. AID PROJECT 60B01		

PLAN	DATE	BY
SURVEYED		
PLOTTED		
CHECKED		
BY		
NOTE BOOK		
NO.		

PROFILE	DATE	BY
SURVEYED		
PLOTTED		
CHECKED		
BY		
NOTE BOOK		
NO.		



Geo Services Inc.
 Geotechnical, Environmental & Civil Engineering
 805 Amberst Court, Suite 204
 Naperville, Illinois 60565
 (630) 359-2288

BORING NUMBER OFFSET

LEGEND

- ▲ (IN) N VALUE
- ▲ (10) SOIL STRENGTH 1sf
- ▲ (1) SHEAR NUMBER ONLY-POCKET PENETROMETER
- ▲ 24 HRS. WATER LEVEL
- ▲ AT COMPLETION
- ▲ FIRST ENCOUNTER
- ▲ E.O.B. - END OF BORING
- ▲ D.C. - DRY AT COMPLETION

WZ (W) MOISTURE CONTENT X

60

0.75P

SOIL BORING

CLAY-gray (A-6)

ILLINOIS DEPARTMENT OF TRANSPORTATION
 ILLINOIS RTE. 60 OVER I-94
 WB ILLINOIS ROUTE 60
 SOIL PROFILE

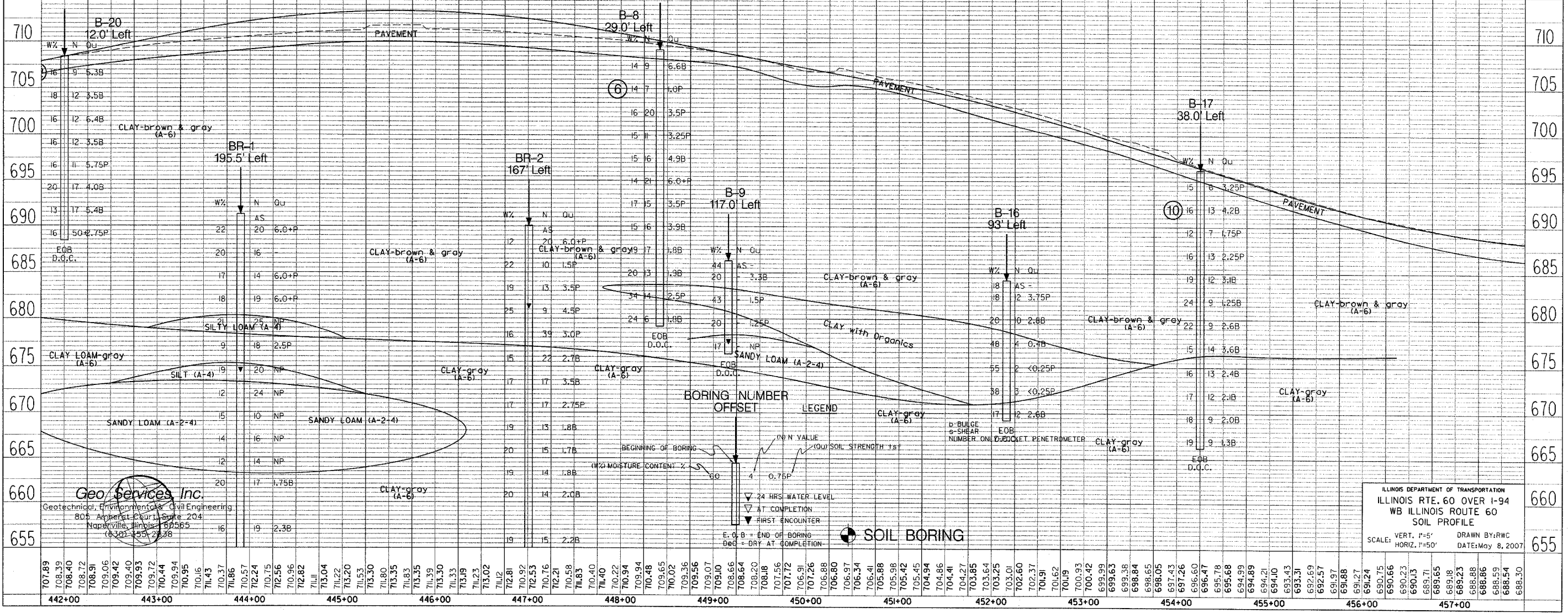
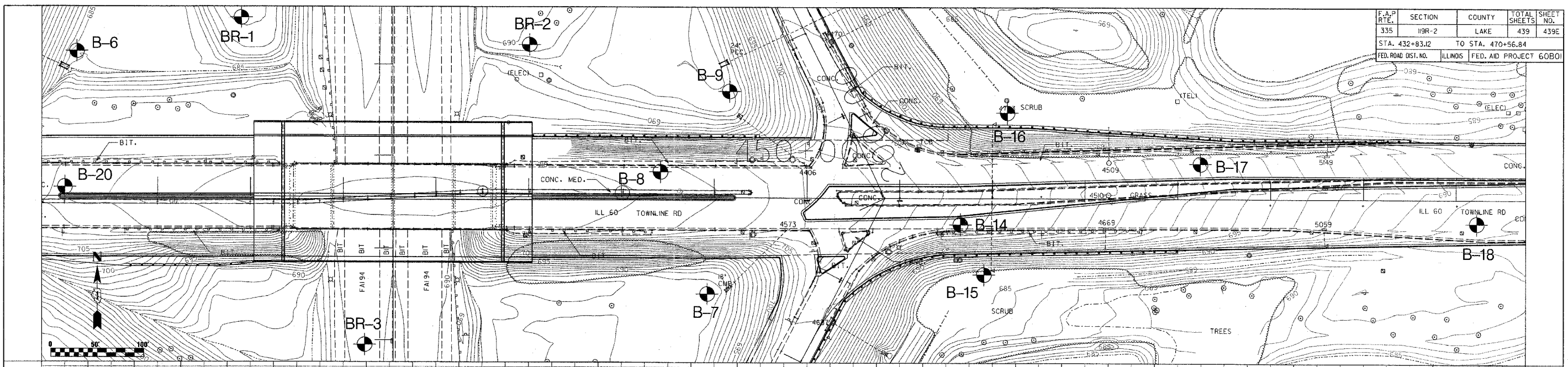
SCALE: VERT. 1"=5'
 HORIZ. 1"=50'

DRAWN BY: RWC
 DATE: May 8, 2007

F.A.P. RTE.	SECTION	COUNTY	TOTAL SHEETS	SHEET NO.
335	19R-2	LAKE	439	439E
STA. 432+83.12		TO STA. 470+56.84		
FED. ROAD DIST. NO.	ILLINOIS	FED. AID PROJECT 60B01		

PLAN	DATE	BY
SURVEYED		
PLANNED		
CHECKED		
BY		
NOTE BOOK		
FILE NAME		

PROFILE	DATE	BY
SURVEYED		
PLANNED		
CHECKED		
BY		
NOTE BOOK		
FILE NAME		



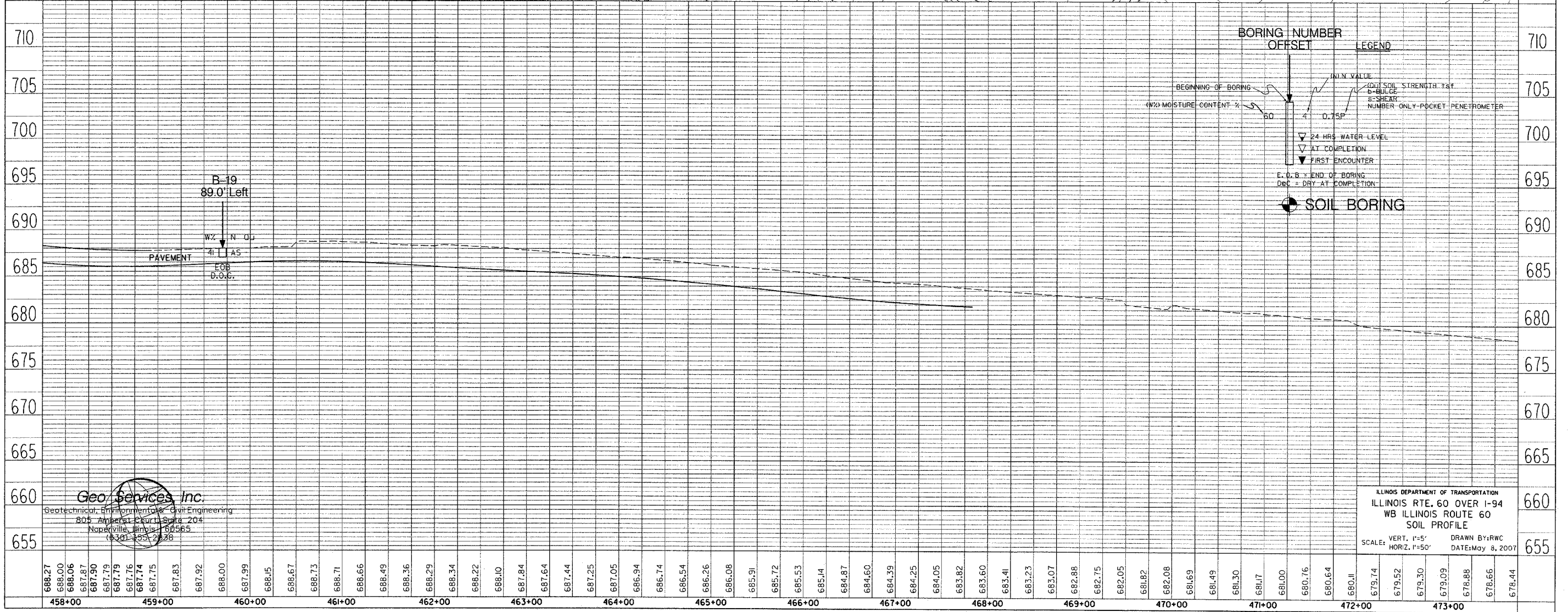
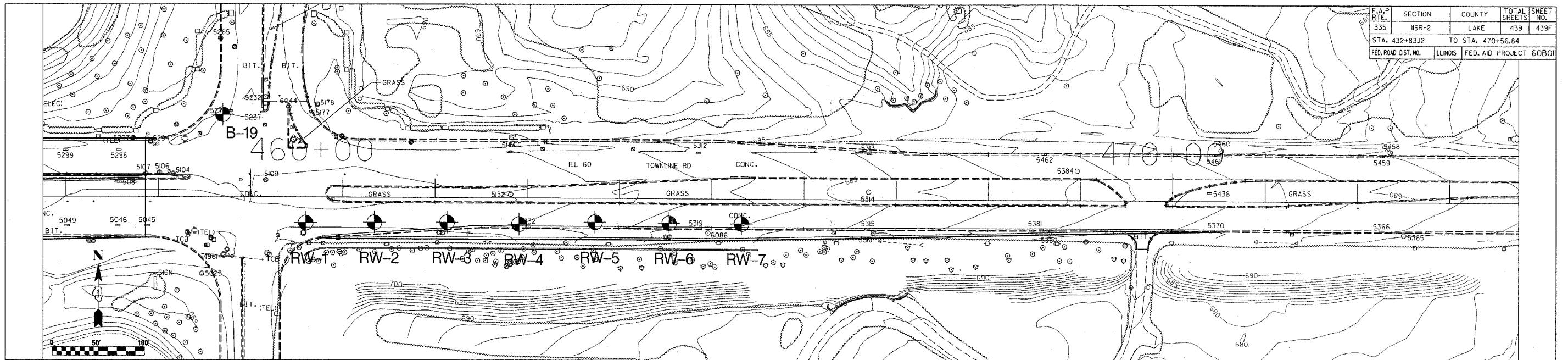
Geo Services Inc.
 Geotechnical, Environmental & Civil Engineering
 805 Amherst Court, Suite 204
 Naperville, Illinois 60565
 (630) 251-2136

ILLINOIS DEPARTMENT OF TRANSPORTATION
 ILLINOIS RTE. 60 OVER I-94
 WB ILLINOIS ROUTE 60
 SOIL PROFILE
 SCALE: VERT. 1"=5'
 HORIZ. 1"=50'
 DRAWN BY: RWC
 DATE: May 8, 2007

F.A.P. SITE	SECTION	COUNTY	TOTAL SHEETS	SHEET NO.
335	HR-2	LAKE	439	439F
STA. 432+83.2		TO STA. 470+56.84		
FED. ROAD DIST. NO.	ILLINOIS	FED. AID PROJECT 60B01		

PLAN	SURVEYED	DATE
NOTE BOOK NO.	ALIGNED	BY
	PLANNED	
	CONSTRUCTED	
	IN PLACE	
	AS NOTED	
	STRUCTURE	
	NOTING	
	GRADE	

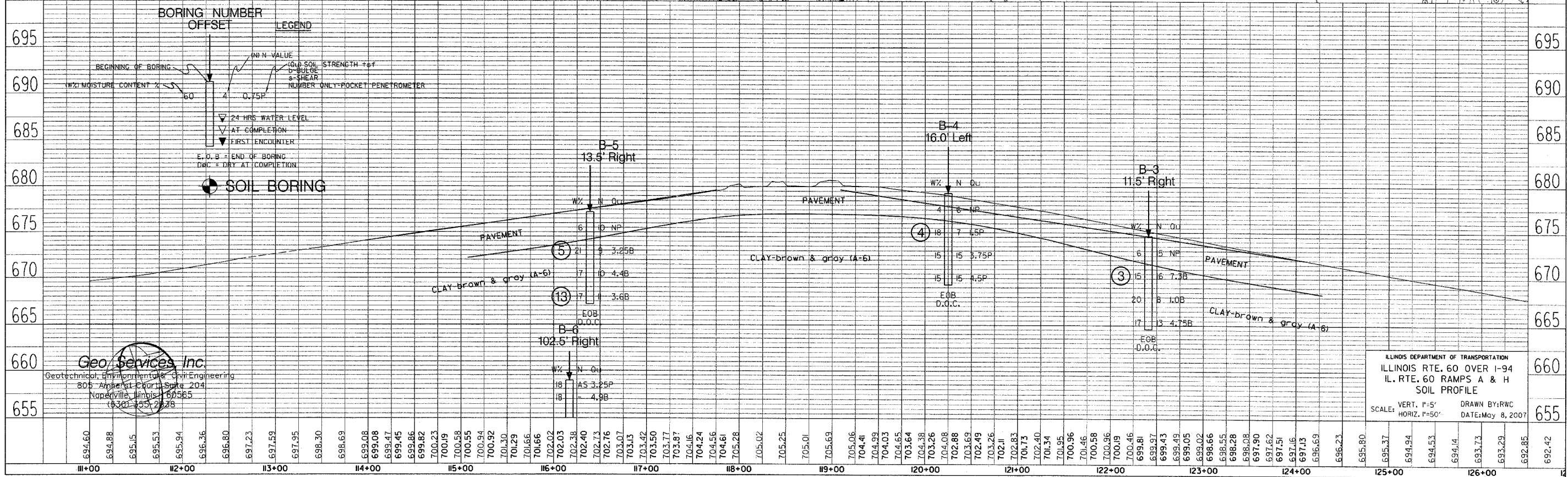
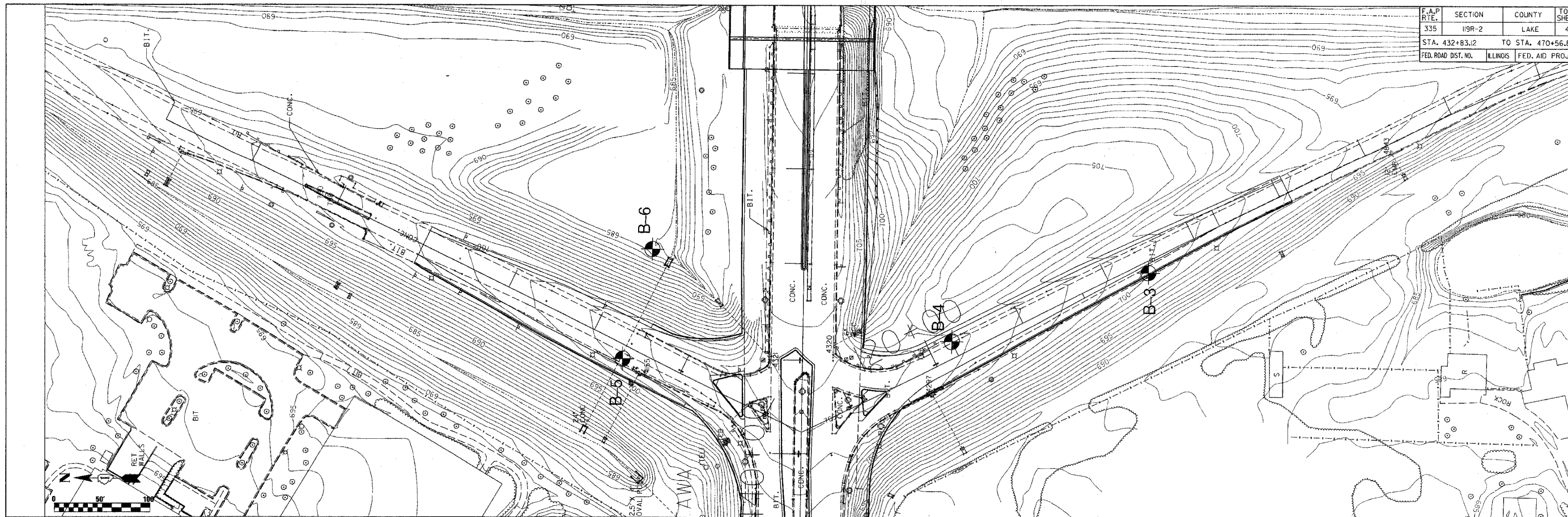
PROFILE	SURVEYED	DATE
NOTE BOOK NO.	ALIGNED	BY
	PLANNED	
	CONSTRUCTED	
	IN PLACE	
	AS NOTED	
	STRUCTURE	
	NOTING	
	GRADE	



F.A.P. RTE.	SECTION	COUNTY	TOTAL SHEETS	SHEET NO.
335	I9R-2	LAKE	439	439C
STA. 432+83.12		TO STA. 470+56.84		
FED. ROAD DIST. NO.	ILLINOIS	FED. AID PROJECT	60B01	

DATE	BY
DATE	BY
DATE	BY

DATE	BY
DATE	BY
DATE	BY

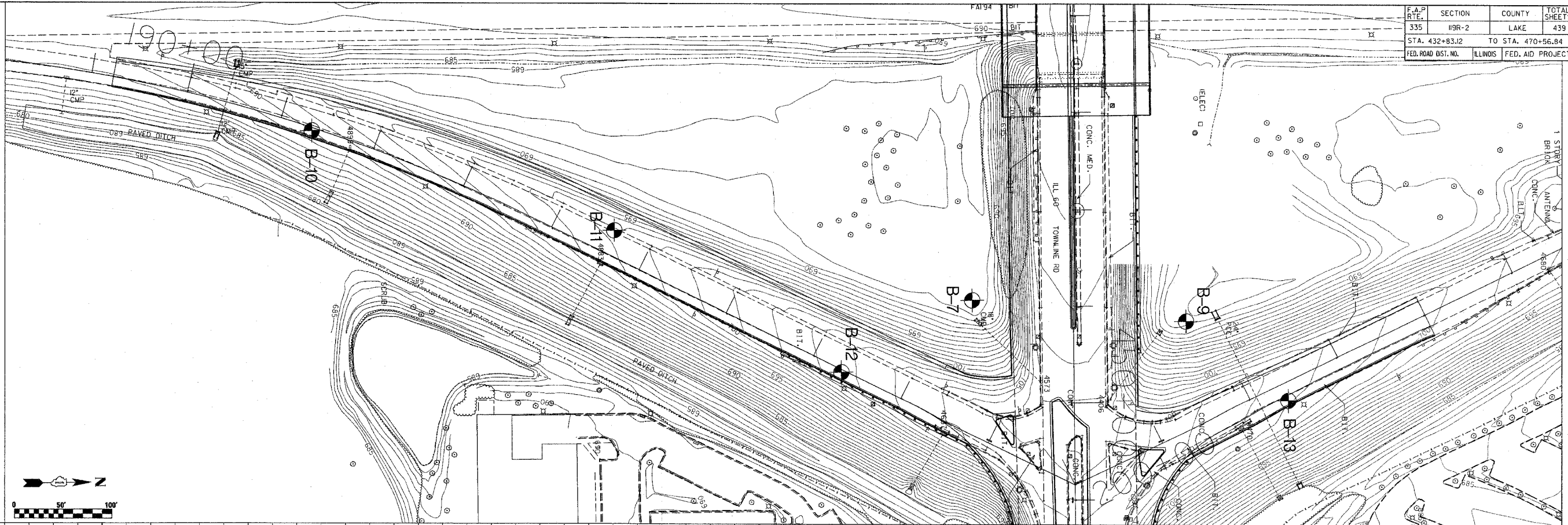


Geo Services Inc.
Geotechnical, Environmental & Civil Engineering
805 Amphlett Court, Suite 204
Naperville, Illinois 60565
(630) 353-2528

ILLINOIS DEPARTMENT OF TRANSPORTATION
ILLINOIS RTE. 60 OVER I-94
IL. RTE. 60 RAMPS A & H
SOIL PROFILE
SCALE: VERT. 1"=5'
HORIZ. 1"=50'
DRAWN BY: RWC
DATE: May 8, 2007

F.A.P. RTE.	SECTION	COUNTY	TOTAL SHEETS	SHEET NO.
335	19R-2	LAKE	439	439H
STA. 432+83.12		TO STA. 470+56.84		
FED. ROAD DIST. NO.	ILLINOIS	FED. AID PROJECT 60BO1		

PLAN	SURVEYED	BY	DATE
NOTE BOOK NO.	ALIGNED		
	CHECKED		
	BY		
	DATE		



PROFILE	SURVEYED	BY	DATE
NOTE BOOK NO.	GRADES CHECKED		
	BY		
	DATE		

