

FAP RTE.	SECTION	COUNTY	TOTAL SHEETS	SHEET NO.
344	3034N-1	COOK	7	1

CONTRACT #62719

STATE OF ILLINOIS  
DEPARTMENT OF TRANSPORTATION  
DIVISION OF HIGHWAYS

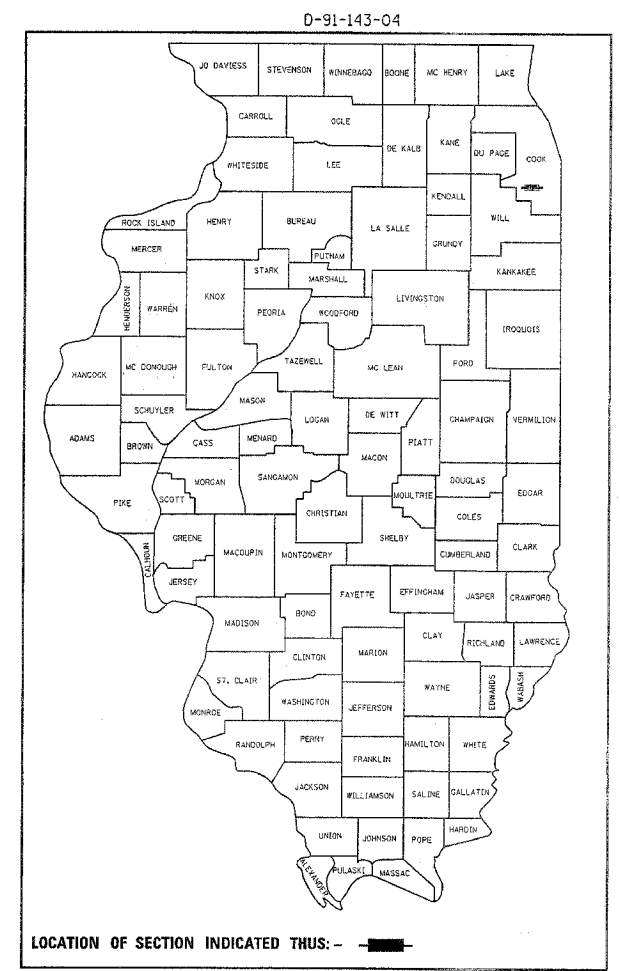
# PLANS FOR PROPOSED HIGHWAY

FAP 344 /127th STREET (BURR OAK AVE.)  
AT MAPLE AVE.  
SECTION : 3034N-1  
CHANNELIZATION, TRAFFIC SIGNAL MODERNIZATION  
PROJECT : HSIP-F-0344(042)  
COOK COUNTY  
C-91-143-04

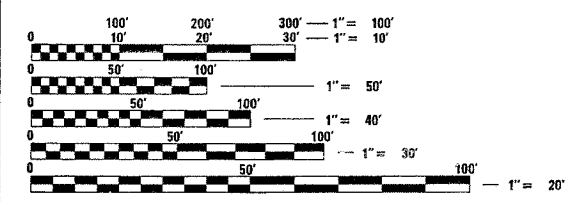
FOR INDEX OF SHEETS, SEE SHEET NO. 2

THE PROJECT IS LOCATED  
IN THE CITY OF BLUE ISLAND

AVERAGE DAILY TRAFFIC  
127th ST.: 2002 ADT = 23,500  
MAPLE AVE.: 2002 ADT = 3,564  
POSTED SPEED LIMIT  
30-40 MPH

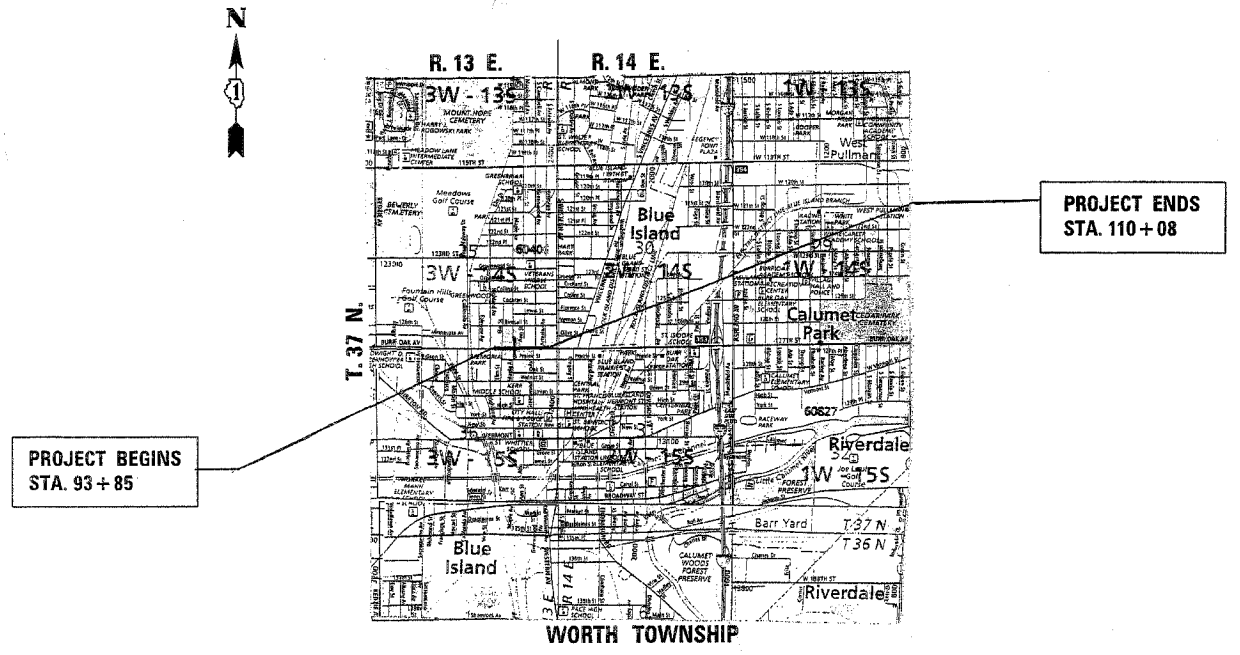


DISTRICT 1 DESIGN PLAN PREPARATION ENGINEER: KEN ENG/LONG TRAN, (847) 705-4240



FULL SIZE PLANS HAVE BEEN PREPARED USING STANDARD ENGINEERING SCALES. REDUCED SIZED PLANS WILL NOT CONFORM TO STANDARD SCALES. IN MAKING MEASUREMENTS ON REDUCED PLANS, THE ABOVE SCALES MAY BE USED.

J.U.L.I.E.  
JOINT UTILITY LOCATION INFORMATION FOR EXCAVATION  
1-800-892-0123



CONTRACT NO. 62719

NET AND GROSS LENGTH OF PROJECT = 1623 FEET (0.307 MILES)

STATE OF ILLINOIS  
DEPARTMENT OF TRANSPORTATION  
DIVISION OF HIGHWAYS

SUBMITTED January 3 2007

Diane O'Keefe /cd  
DEPUTY DIRECTOR OF HIGHWAYS, REGION ENGINEER

February 2, 2007  
Eric E. Horn /D  
ENGINEER OF DESIGN AND ENVIRONMENT

February 2, 2007  
Milton R. Sees /P.E. /D  
DIRECTOR OF HIGHWAYS, CHIEF ENGINEER

PRINTED BY THE AUTHORITY  
OF THE STATE OF ILLINOIS

1/2/2007  
c:\projects\p100403\sh\_rdw.dgn  
dr\lvtosgn