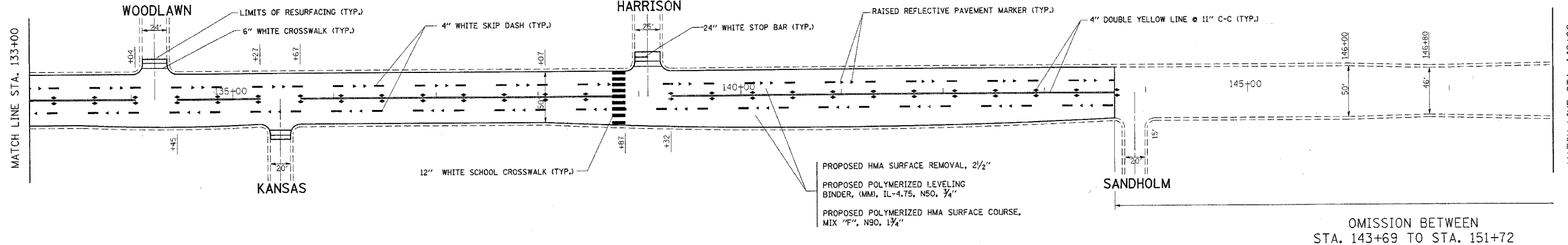
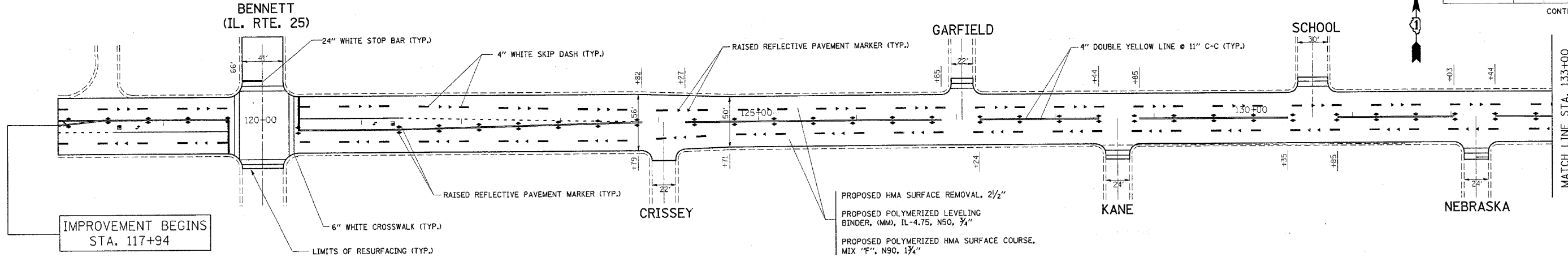
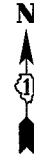
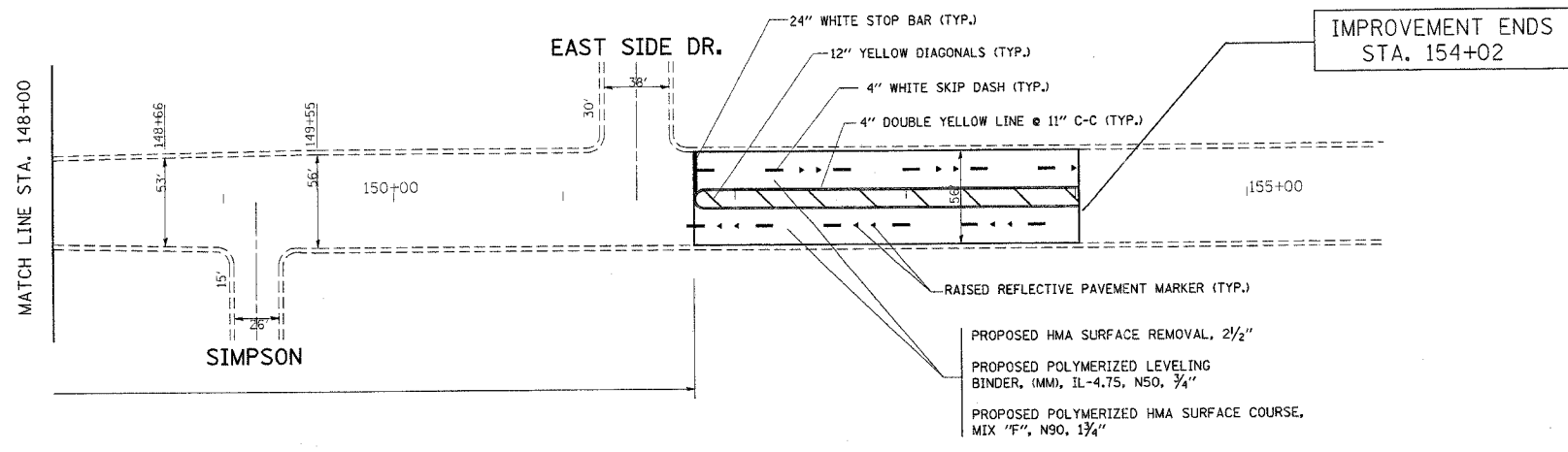


F.A.P. RTE.	SECTION	COUNTY	TOTAL SHEETS	SHEET NO.
347	(LW&LY) RS-2	KANE	18	5
STA. 117+94	TO STA. 154+02			
FED. ROAD DIST. NO.	ILLINOIS	FED. AID PROJECT		
CONTRACT NO.: 62750				



OMISSION BETWEEN
STA. 143+69 TO STA. 151+72



REVISIONS	
NAME	DATE

ILLINOIS DEPARTMENT OF TRANSPORTATION

ILL. ROUTE 38 (STATE STREET)
FROM ILL. 25 TO EAST SIDE DRIVE (7th ST.)

ROADWAY AND PAVEMENT MARKING PLAN

SCALE: VERT. 1"=50'
HORIZ. 1"=50'

DATE _____ DRAWN BY _____
CHECKED BY _____