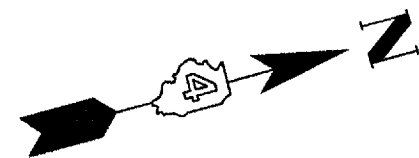
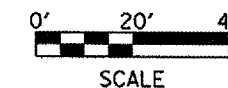
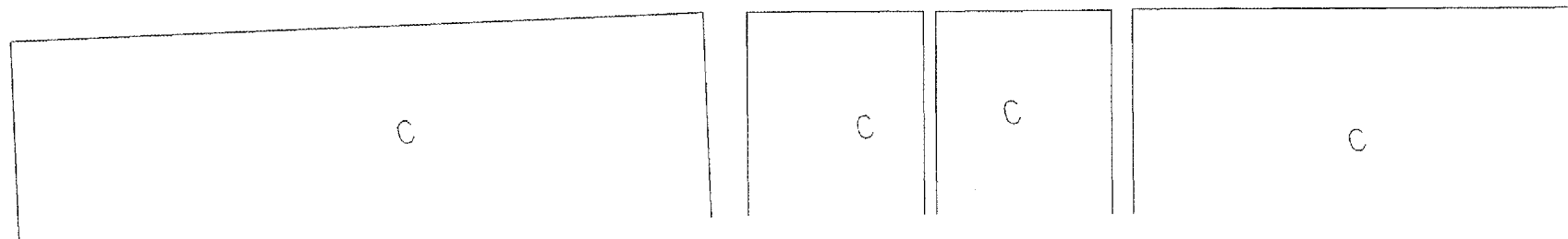
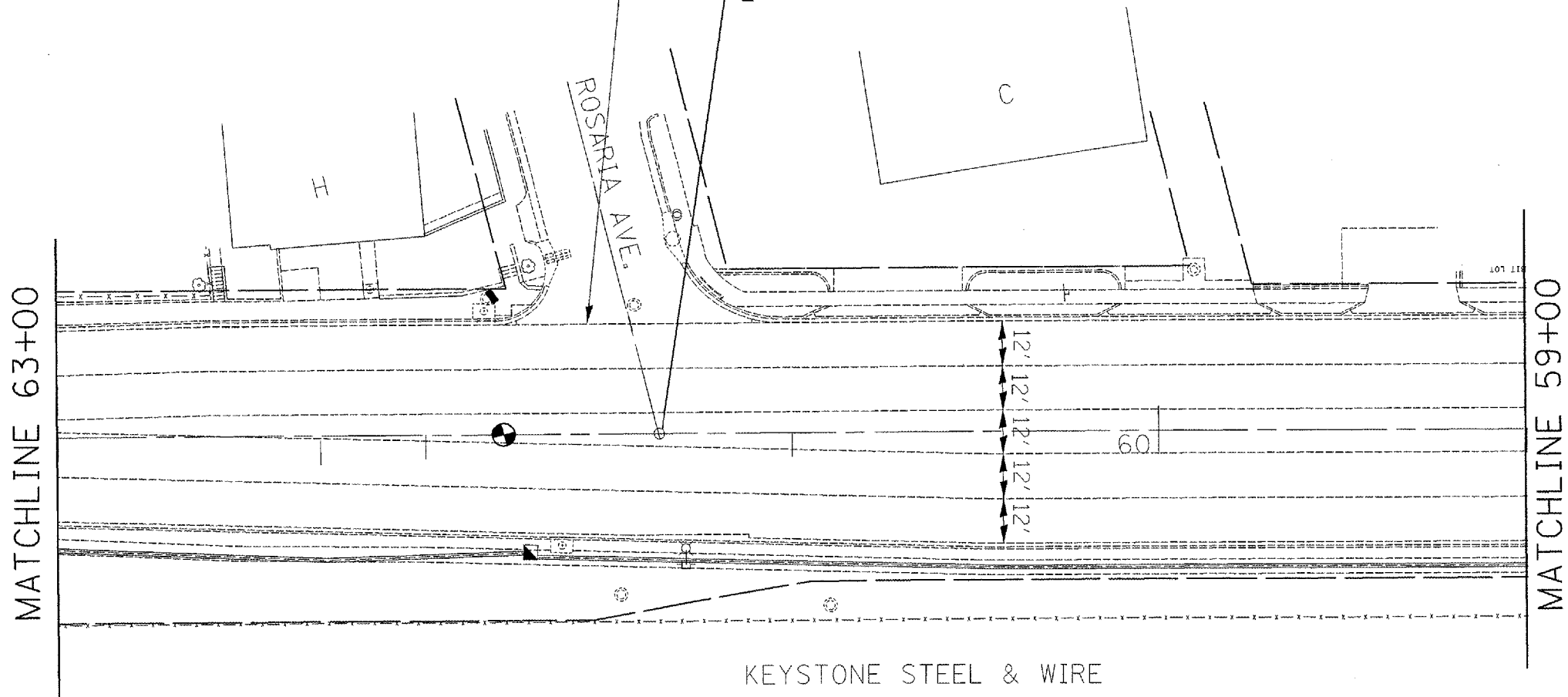


F.A.P. RTE.	SECTION	COUNTY	TOTAL SHEETS	SHEET NO.
317	146-1RS-7	PEORIA	62	22
STA.		TO STA.		
FED. ROAD DIST. NO.		ILLINOIS FED. AID PROJECT		



PAVING ENDS

STA. 61+36.30 FAP 317 (US 24) =
 CL ROSARIA AVE.



REMOVAL LEGEND

- BUTT JOINT
- CCC&G

REVISIONS	
NAME	DATE

ILLINOIS DEPARTMENT OF TRANSPORTATION
EXISTING
PLAN SHEETS
STA 63+00 - 59+00

SCALE: VERT. _____
 HORIZ. _____
 DATE _____
 DRAWN BY _____
 CHECKED BY _____

PLOT DATE = 8/3/2007
 FILE NAME = c:\projects\146-1rs-7\146-1rs-7.dgn
 PLOT SCALE = 1/8" = 1'-0"
 USER NAME = c:\user\pj