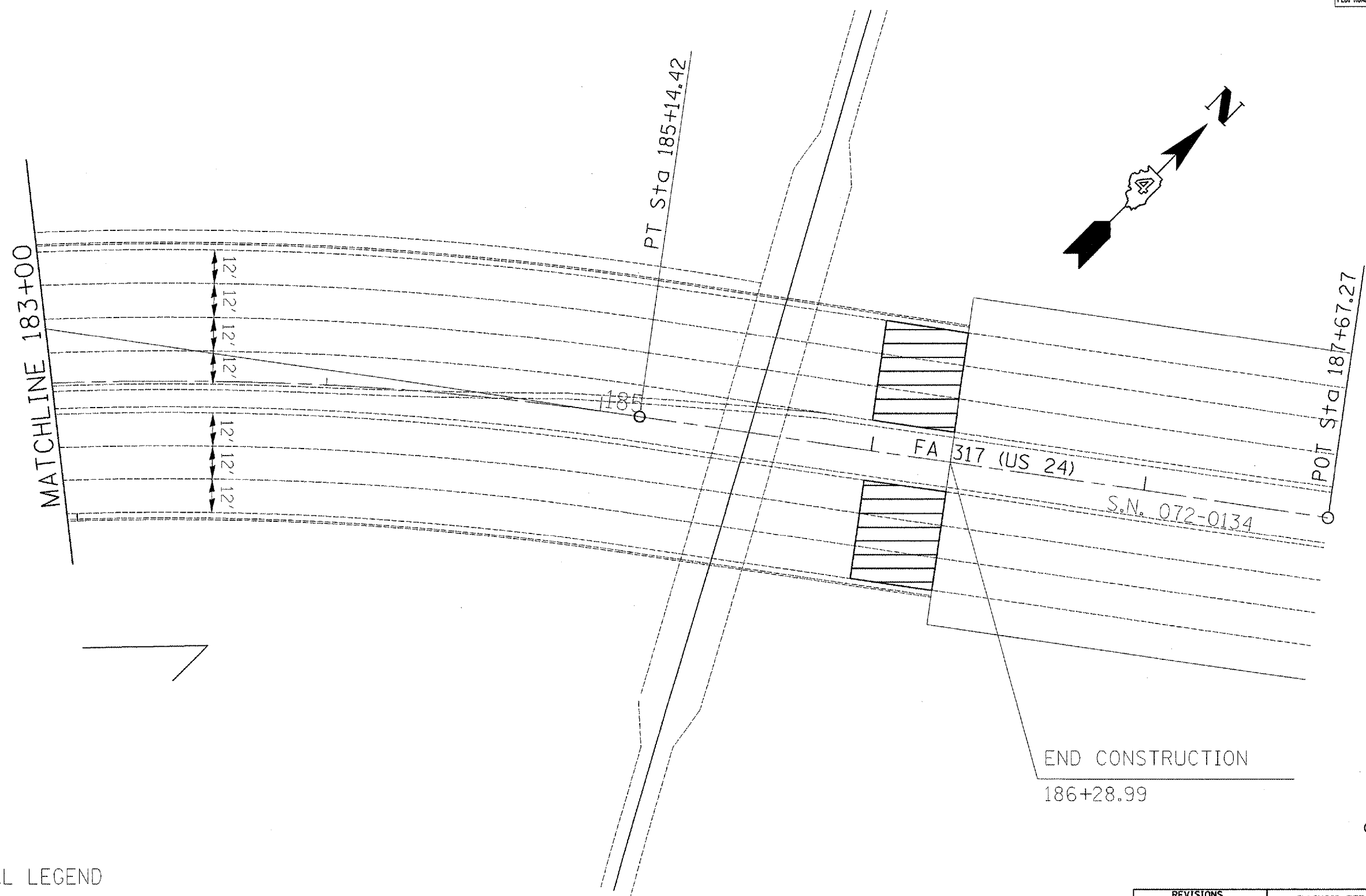




CONTRACT NO. 68469

F.A.P. RTE.	SECTION	COUNTY	TOTAL SHEETS	SHEET NO.
317	146-1RS-7	PEORIA	62	30
STA.		TO STA.		
FED. ROAD DIST. NO.	ILLINOIS	FED. AID PROJECT		



REMOVAL LEGEND

-  BUTT JOINT
-  CCC&G

REVISIONS	
NAME	DATE

ILLINOIS DEPARTMENT OF TRANSPORTATION  
**EXISTING  
 PLAN SHEETS**  
**STA 183+00 - E.O.P.**

SCALE: VERT. \_\_\_\_\_  
 HORIZ. \_\_\_\_\_

DATE \_\_\_\_\_

DRAWN BY \_\_\_\_\_  
 CHECKED BY \_\_\_\_\_

PLOT DATE = 0/3/2007  
 FILE NAME = c:\p\proj\mcs\112\bar\1\plan\sheet.dgn  
 PLOT SCALE = 48.0000' / IN.  
 USER NAME = gongoverp