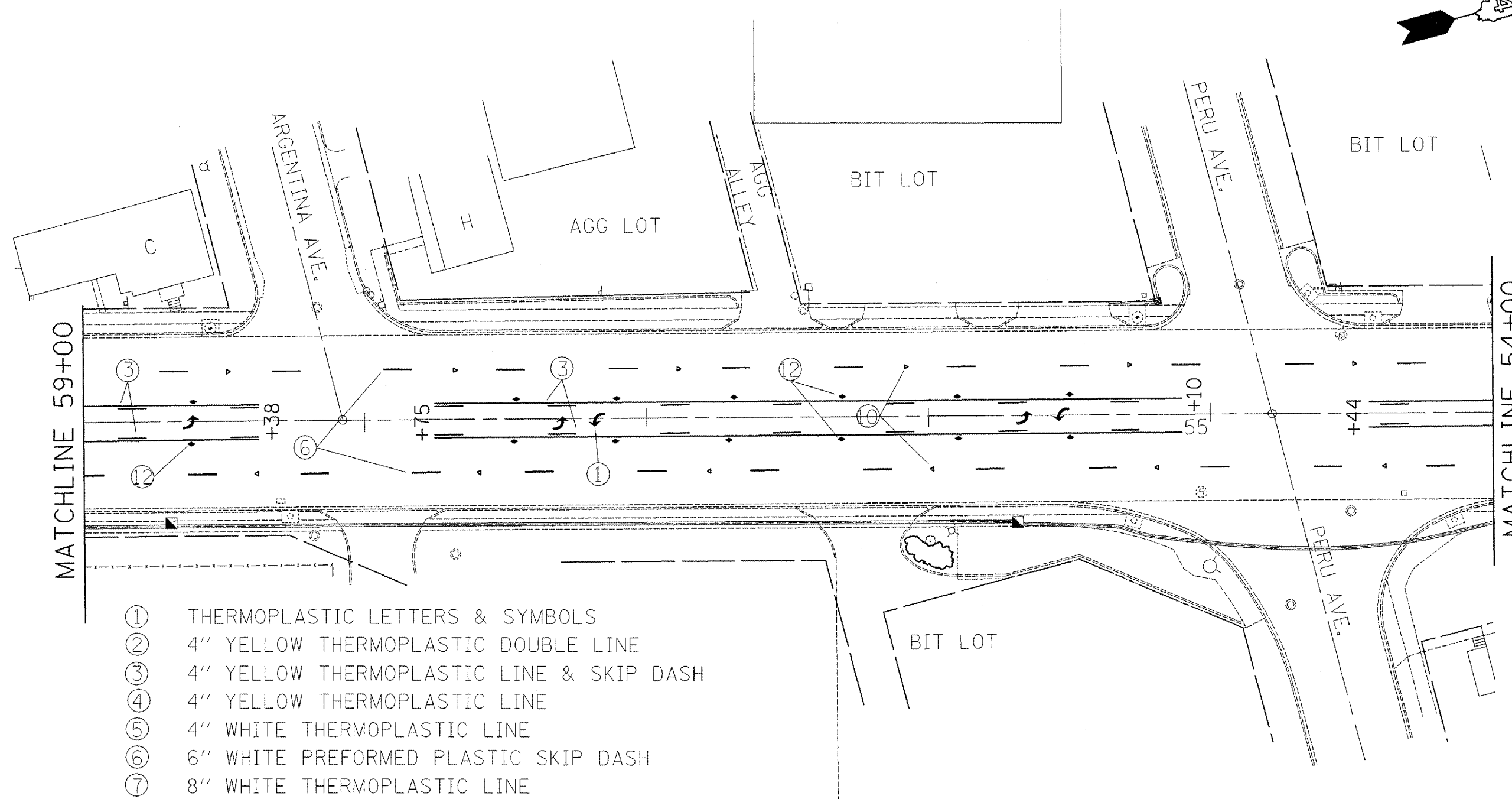

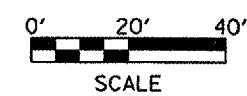


F.A.P. RTE.	SECTION	COUNTY	TOTAL SHEETS	SHEET NO.
317	146-1RS-7	PEORIA	62	47
STA.	TO STA.			
FED. ROAD DIST. NO.	ILLINOIS	FED. AID PROJECT		



- ① THERMOPLASTIC LETTERS & SYMBOLS
- ② 4" YELLOW THERMOPLASTIC DOUBLE LINE
- ③ 4" YELLOW THERMOPLASTIC LINE & SKIP DASH
- ④ 4" YELLOW THERMOPLASTIC LINE
- ⑤ 4" WHITE THERMOPLASTIC LINE
- ⑥ 6" WHITE PREFORMED PLASTIC SKIP DASH
- ⑦ 8" WHITE THERMOPLASTIC LINE
- ⑧ 12" YELLOW THERMOPLASTIC DIAGONAL LINE
- ⑨ 24" WHITE STOP BAR
- ⑩ ONE-WAY CRYSTAL MARKER
- ⑪ ONE-WAY AMBER MARKER
- ⑫ TWO-WAY AMBER MARKER



PLOT DATE = 6/7/2007  
 FILE NAME = c:\projects\146-1rs-7\146-1rs-7.dgn  
 PLOT SCALE = 48.0000" / 1"  
 USER NAME = gmcneerpu

REVISIONS	
NAME	DATE

ILLINOIS DEPARTMENT OF TRANSPORTATION

## STRIPING

### STA 59+00 - 54+00

SCALE: VERT. DATE:      HORIZ. DATE:      DRAWN BY:      CHECKED BY: