CONTRACT NO. 68751

F.A.S. RTE.	SECTION	COUNTY	TOTAL SHEETS	SHEET NO.
1388	(ZC-150-BR)1	PEORIA	20	9
STA. 380+48.12		TO STA. 381+61.87		
FED. ROAD DIST. NO. 4		ILLINOIS FED. AID PROJECT		

LOCATION 1

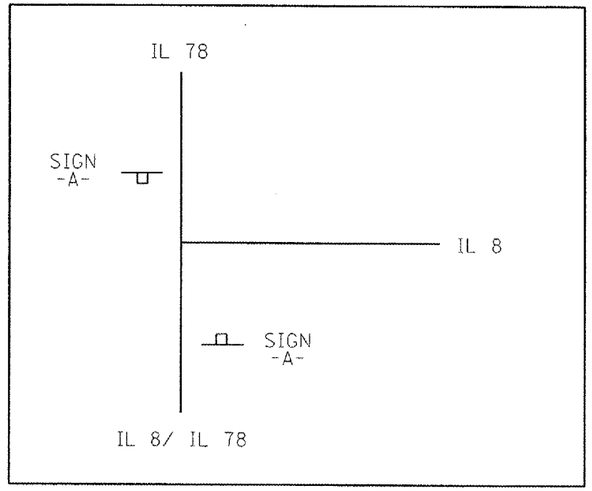

LOCATION 2

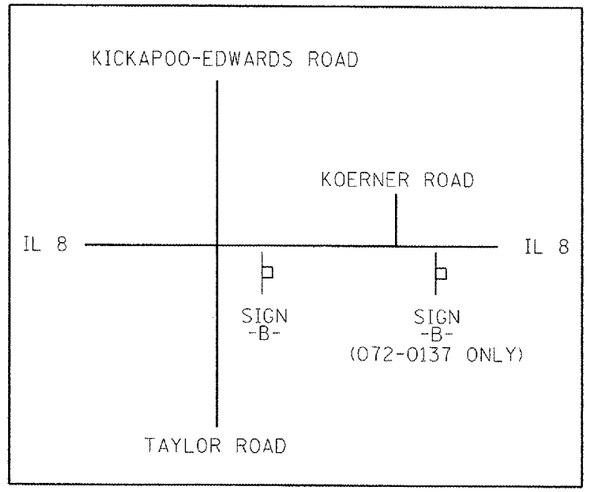

LOCATION 3

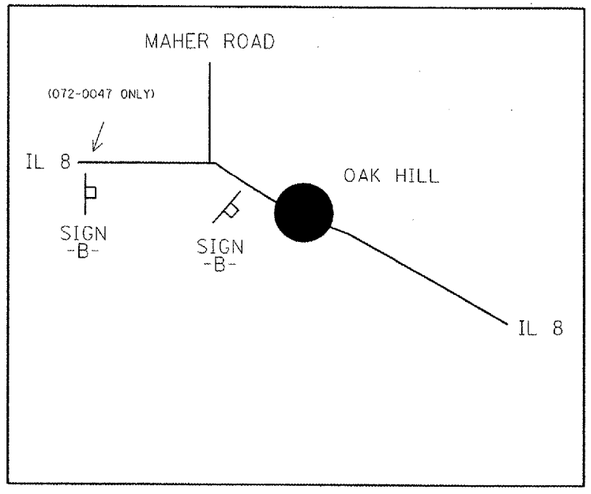

LOCATION 4

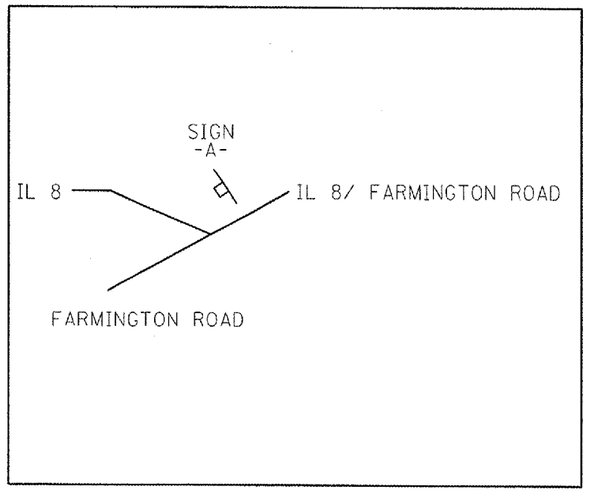

072-0137
SIGNING DISTANCES

	SIGN -A-	SIGN -B-
LOCATION 1	17.0 MILES	NA
LOCATION 2	NA	KOERNER RD.- 1.3 TAYLOR RD.- 4.8
LOCATION 3	NA	12.0 MILES
LOCATION 4	2.5 MILES	NA

072-0047
SIGNING DISTANCES

	SIGN -A-	SIGN -B-
LOCATION 1	12.0 MILES	NA
LOCATION 2	NA	NA
LOCATION 3	NA	6.8 MILES
LOCATION 4	7.7 MILES	NA

SEE SPECIAL PROVISIONS FOR SIGNING DETAILS.

REVISIONS NAME	DATE

ILLINOIS DEPARTMENT OF TRANSPORTATION

WIDTH RESTRICTION SIGNING

SCALE: VERT. HORIZ.
DATE 04-25-2007
DRAWN BY CEJ
CHECKED BY

$DATE$ 5-18-07
$FILEL$ \IDENDRAFT\STIDEPLNS\SQUAD 14\BRIDGE Rep-Construction\68478 SN072-0137\SN072-0137LBower-BigHollowCrk.dgn
$SCALE$
$USER$