

F.A.I. RTE.	SECTION	COUNTY	TOTAL SHEETS	SHEET NO.
72	-	**	12	1

- D-6 MEDIAN PROTECTION 2007-1
 ** - ADAMS, MORGAN, PIKE, SANGAMON AND SCOTT COUNTIES

+1
13

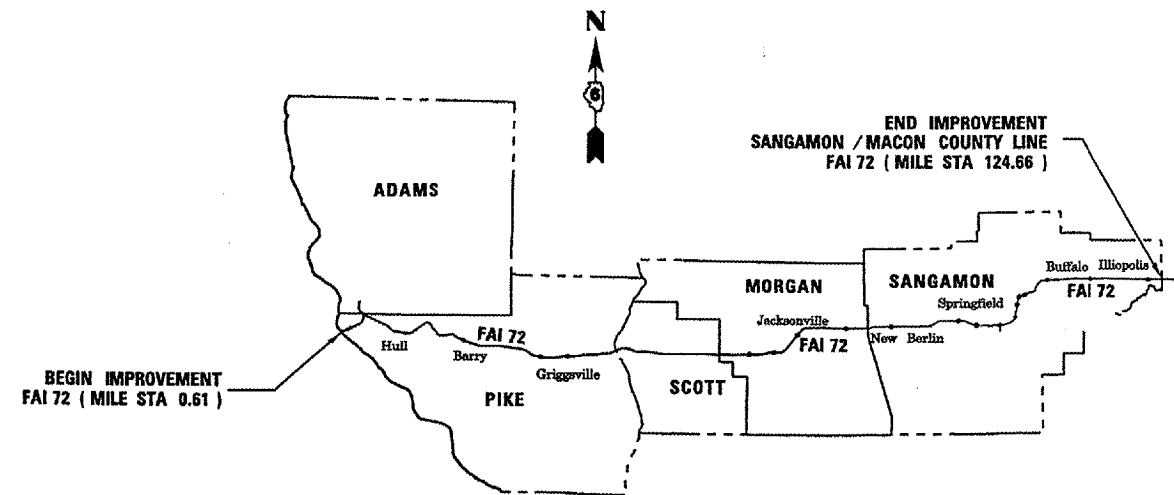
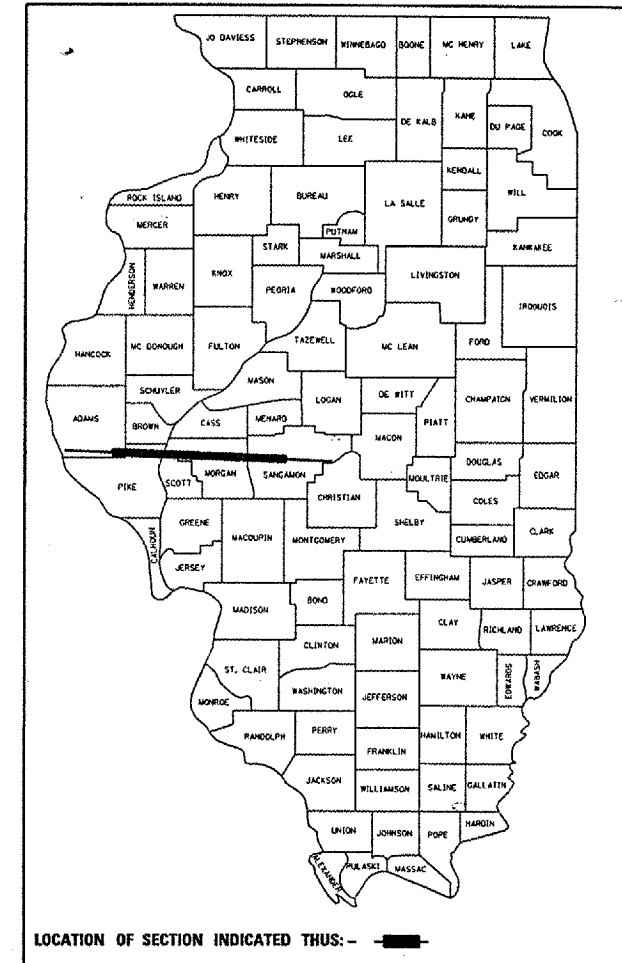
STATE OF ILLINOIS
 DEPARTMENT OF TRANSPORTATION
 DIVISION OF HIGHWAYS
**PROPOSED
 HIGHWAY PLANS**

F.A.I. ROUTE 72
 SECTION D-6 MEDIAN PROTECTION 2007-1
 PROJECT: *HSIP-072-1(072) 001*
VARIOUS COUNTY

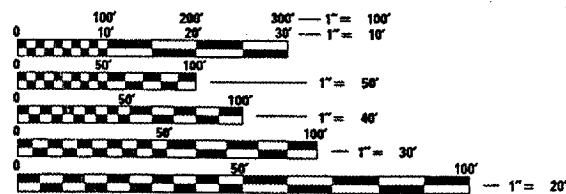
COUNTIES
 C-96-551-07

FOR LIST OF STANDARDS, SEE SHEET NO. 2
 AND INDEX OF SHEETS

D-96-530-07



NET PROJECT LENGTH = 124.05 MILES



FULL SIZE PLANS HAVE BEEN PREPARED USING STANDARD ENGINEERING SCALES. REDUCED SIZED PLANS WILL NOT CONFORM TO STANDARD SCALES. IN MAKING MEASUREMENTS ON REDUCED PLANS, THE ABOVE SCALES MAY BE USED.

J.U.L.I.E.
 JOINT UTILITY LOCATION INFORMATION FOR EXCAVATION
 1-800-892-0123

CONTRACT NO. 72B03

STATE OF ILLINOIS
 DEPARTMENT OF TRANSPORTATION
 DIVISION OF HIGHWAYS

SUBMITTED *May 10, 2007*
Deputy Director
 DEPUTY DIRECTOR OF HIGHWAYS, REGION ENGINEER

June 29, 2007
Eric S. Haral
 ENGINEER OF DESIGN AND ENVIRONMENT

June 29, 2007
Milton R. Sees, P.E.
 DIRECTOR OF HIGHWAYS, CHIEF ENGINEER

PRINTED BY THE AUTHORITY
 OF THE STATE OF ILLINOIS

Rev.