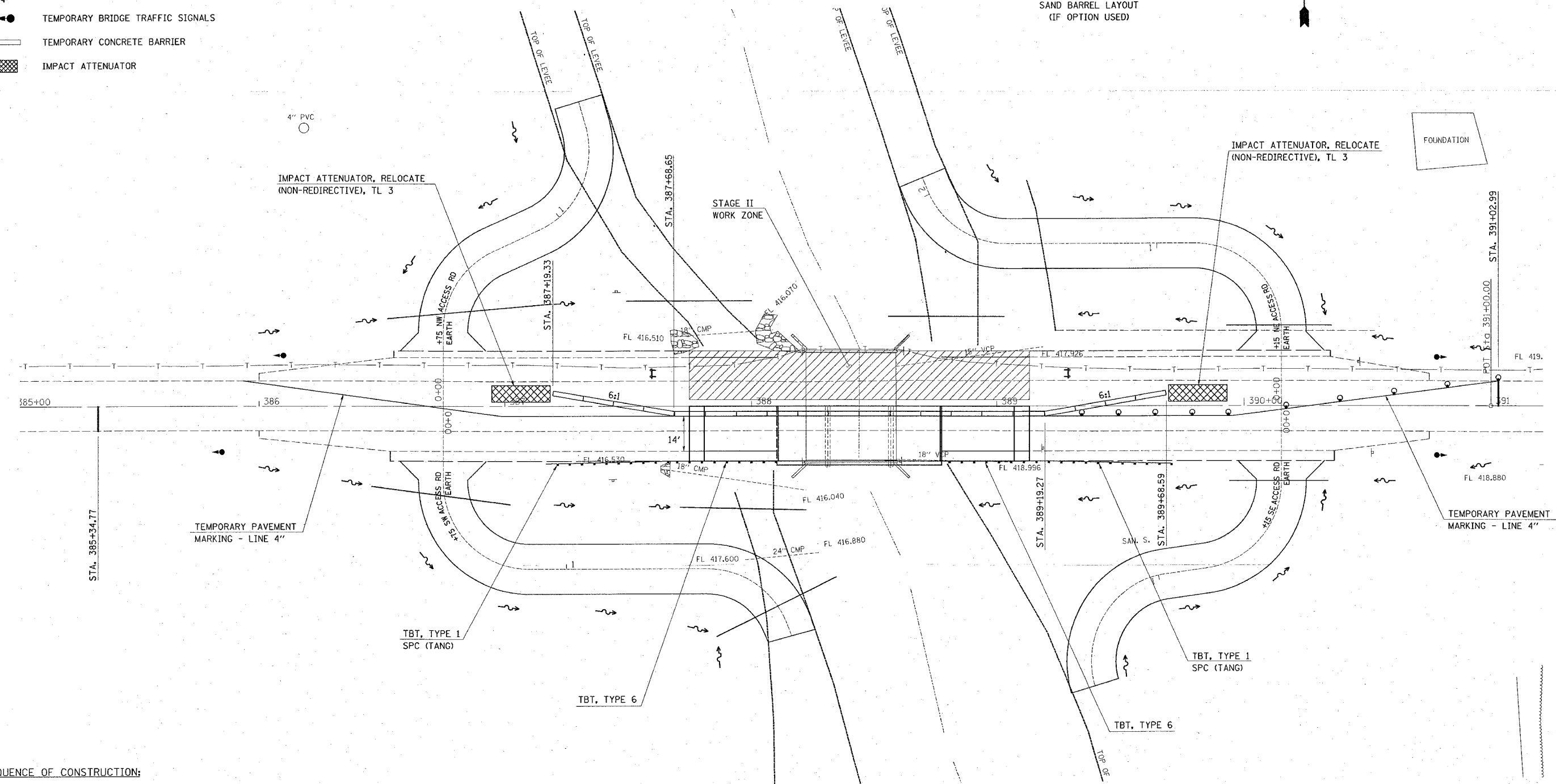
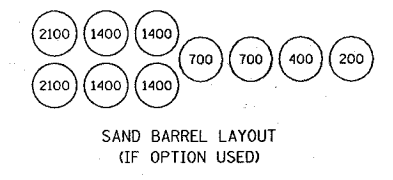


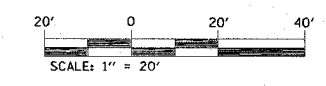
F.A.U. RTE.	SECTION	COUNTY	TOTAL SHEETS	SHEET NO.
9079	65BR	MADISON	46	15
STA.		TO STA.		
FED. ROAD DIST. NO.		ILLINOIS FED. AID PROJECT		

- LEGEND**
- BARRELS OR BARRICADES WITH STEADY BURNING LIGHT
 - TYPE III BARRICADE WITH FLASHING LIGHT
 - TEMPORARY BRIDGE TRAFFIC SIGNALS
 - TEMPORARY CONCRETE BARRIER
 - IMPACT ATTENUATOR



SEQUENCE OF CONSTRUCTION:

- PLACE GUARDRAIL ALONG EASTBOUND TRAFFIC SHOWN ON THE PLANS.
- RELOCATE 250 FT TEMPORARY CONCRETE BARRIER, BARRELS, AND IMPACT ATTENUATORS (2 EACH).
- REMOVE STEEL RAILING (TEMPORARY) & TRAFFIC BARRIER TERMINAL, TYPE 6A (2 EACH) FROM STAGE I.
- PERFORM ALL NECESSARY BRIDGE WORK IN STAGE II WORK ZONE.



REVISIONS	
NAME	DATE

ILLINOIS DEPARTMENT OF TRANSPORTATION
STAGE II CONSTRUCTION
 FAU ROUTE 9079
 SECTION 65BR
 MADISON COUNTY
 SN 060-0069 (E) 0236 (P)

PLOT DATE = 2/1/2007
 FILE NAME = c:\projects\65br\plan\65br.dgn
 PLOT SCALE = 1" = 20'
 REFERENCE = REF