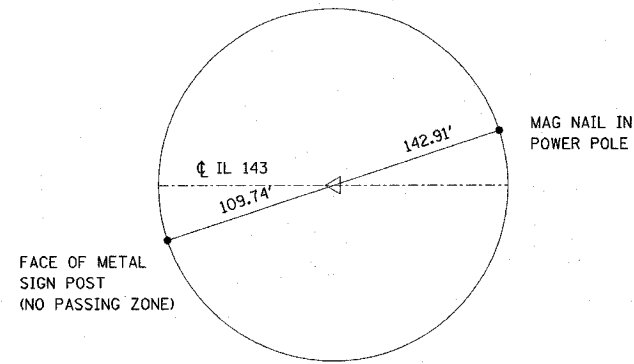
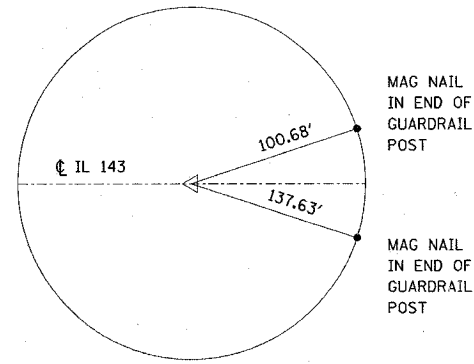


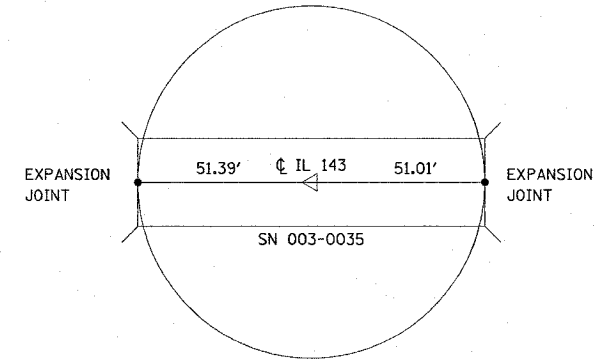
F.A.P. RTE.	SECTION	COUNTY	TOTAL SHEETS	SHEET NO.
793	112BR-2	BOND	52	8
STA.		TO STA.		
FED. ROAD DIST. NO.		ILLINOIS FED. AID PROJECT		



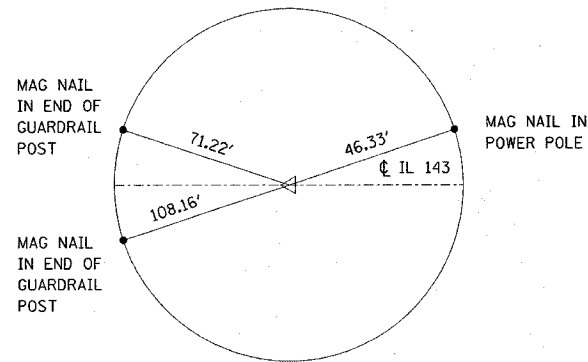
TIE POINT
MAG NAIL
STA 663+80



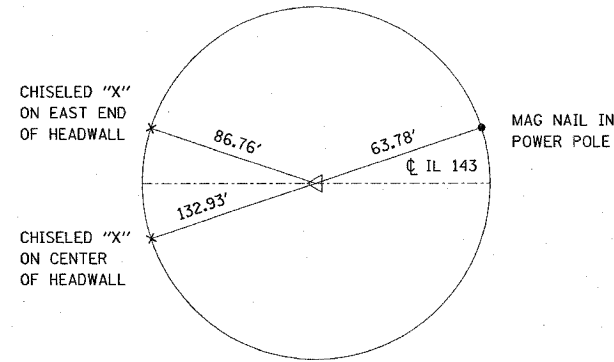
TIE POINT
MAG NAIL
STA 667+00



TIE POINT
MAG NAIL
STA 670+40.15



TIE POINT
MAG NAIL
STA 674+00



TIE POINT
MAG NAIL
STA 676+69.07

TEMPORARY BENCHMARKS

- TBM 13 - CHISELED SQUARE ON TOP OF CONCRETE HEADWALL ON NW CORNER OF IL RT 127 AND IL RT 143. ELEV = 486.687
- TBM 14 - CHISELED SQUARE ON TOP CENTER OF CONCRETE HEADWALL OF BOX CULVERT WITH GUARDRAIL ON THE NORTH SIDE OF IL RT 143, 1.2 MILES WEST OF IL RT 127. ELEV = 473.183

- TBM 15 - CHISELED SQUARE ON TOP OF NW CONCRETE WINGWALL FOR BRIDGE SN 003-0035 OVER BEAVER CREEK. ELEV = 474.912

NOTE: ALL TIES PULLED DIRECT

PLOT DATE = 04/20/08
 FILE NAME = 112BR-2
 PLOT SCALE = 1/8"=1'-0"
 REFERENCE = 0

REVISIONS	
NAME	DATE

ILLINOIS DEPARTMENT OF TRANSPORTATION
TIE POINTS AND BENCHMARKS
 FAP ROUTE 793
 SECTION 112BR-2
 BOND COUNTY
 SN 003-0035