



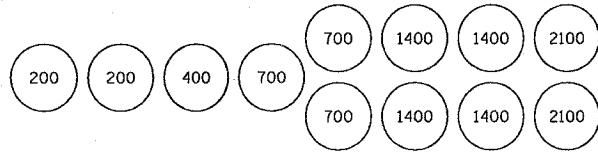
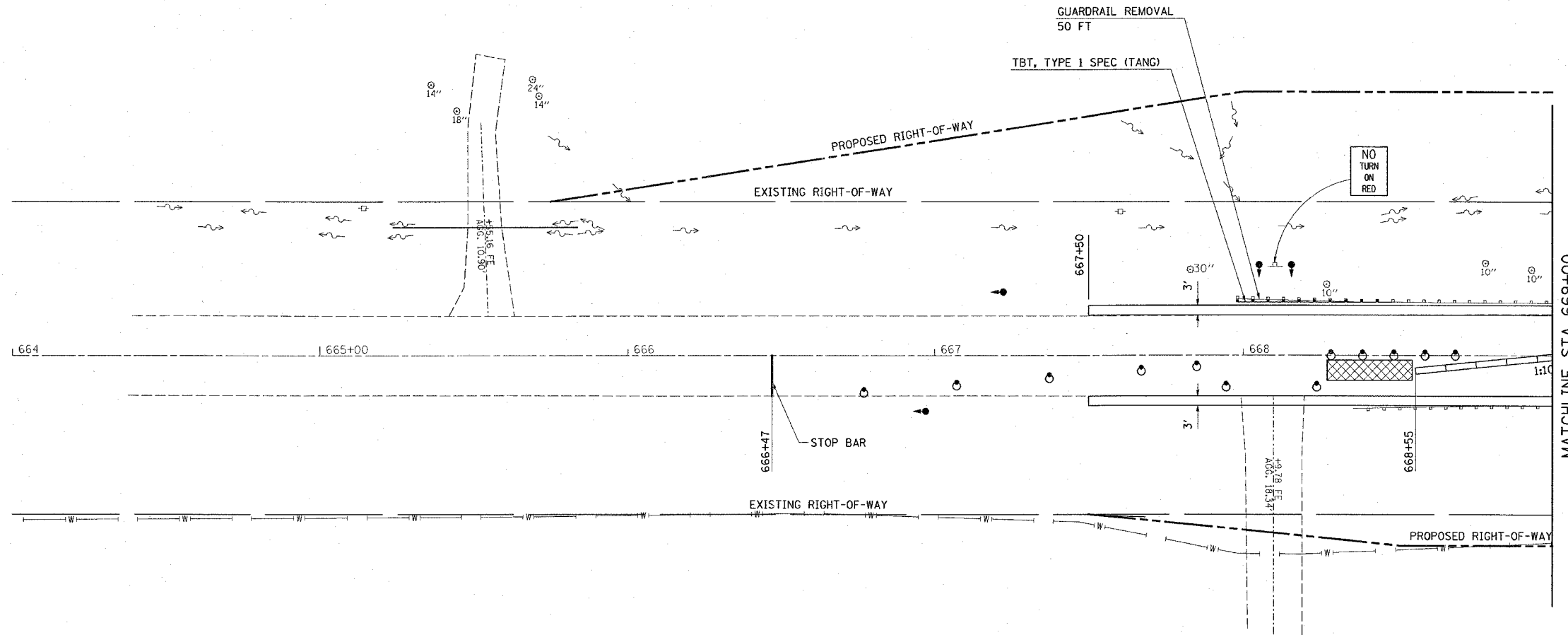


F.A.P. RTE.	SECTION	COUNTY	TOTAL SHEETS	SHEET NO.
793	112BR-2	BOND	52	12
STA. 665+50		TO STA. 671+50		
FED. ROAD DIST. NO.		ILLINOIS FED. AID PROJECT		

- LEGEND**
-  IMPACT ATTENUATOR
  -  TEMPORARY CONCRETE BARRIER
  -  BARRELS OR BARRICADES WITH STEADY BURNING LIGHT
  -  TYPE III BARRICADE




SAND MODULE IMPACT ATTENUATOR LAYOUT  
(IF OPTION USED)



**SEQUENCE OF CONSTRUCTION - STAGE I:**

- EARTHWORK NECESSARY FOR GUARDRAIL PLACEMENT MUST BE COMPLETED PRIOR TO STAGE I.
- PLACE "HOT-MIX ASPHALT BASE COURSE WIDENING 10 1/4 INCH" AND "TBT, TYPE I SPEC (TANG)" ON BOTH ENDS OF THE STRUCTURE AS A PRE-STAGE TO STAGE I. BOTH TBT, TYPE I SPECIALS WILL BE REMOVED AND RE-ERECTED IN THEIR FINAL LOCATION DURING STAGE II CONSTRUCTION.
- PLACE STOP BARS AS SHOWN ON PLANS.
- REMOVE CONFLICTING PAVEMENT MARKINGS.
- PLACE 390 FT TEMPORARY CONCRETE BARRIER, AND 2 EACH IMPACT ATTENUATORS, TEMPORARY, (NON-REDIRECTIVE).
- SEE STANDARD 701321 FOR DETAILS NOT SHOWN ON PLANS.
- PERFORM ALL NECESSARY BRIDGE WORK IN STAGE I WORK ZONE.
- REMOVE EXISTING GUARDRAIL ON SOUTH SIDE AND REPLACE WITH PROPOSED STEEL PLATE BEAM GUARDRAIL, TYPE A, TBT, TYPE 6A, AND TBT, TYPE 1 (SPECIAL) TANGENT IN SW AND SE QUADRANTS.



REVISIONS	
NAME	DATE

ILLINOIS DEPARTMENT OF TRANSPORTATION  
**STAGE I CONSTRUCTION**  
FAP ROUTE 793  
SECTION 112BR-2  
BOND COUNTY  
SN 003-0035

PLOT DATE = 6/12/2007  
 FILE NAME = c:\projects\red8785\plan\stg0795.dgn  
 PLOT SCALE = 20.0000 / IN  
 REFERENCE = REF#