



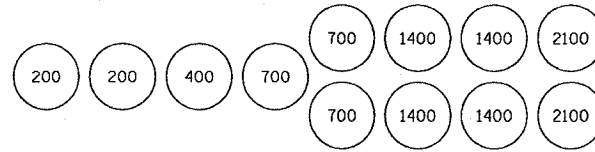


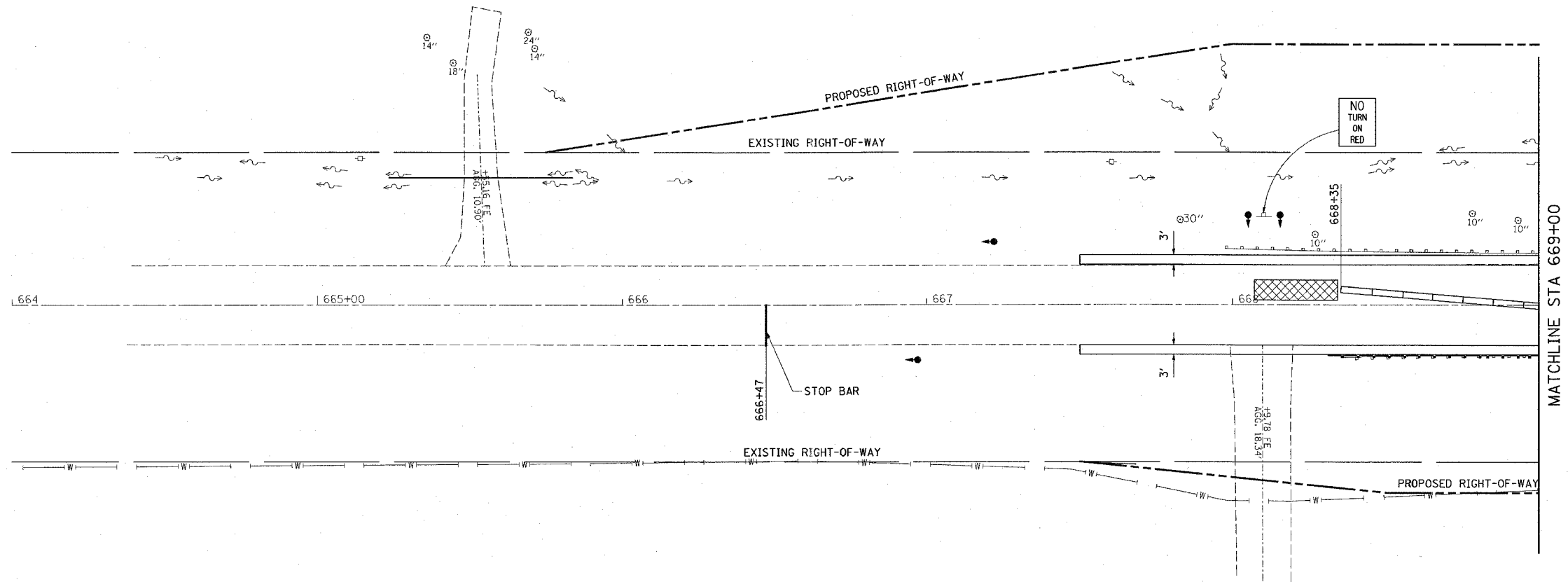
F.A.P. RTE.	SECTION	COUNTY	TOTAL SHEETS	SHEET NO.
793	112BR-2	BOND	52	14
STA. 665+50		TO STA. 671+50		
FED. ROAD DIST. NO.		ILLINOIS FED. AID PROJECT		

LEGEND

-  IMPACT ATTENUATOR
-  TEMPORARY CONCRETE BARRIER
-  BARRELS OR BARRICADES WITH STEADY BURNING LIGHT
-  TYPE III BARRICADE

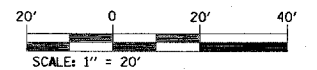


SAND MODULE IMPACT ATTENUATOR LAYOUT
(IF OPTION USED)



SEQUENCE OF CONSTRUCTION - STAGE II:

- PLACE 10' TEMPORARY RAMP ON BOTH ENDS OF STRUCTURE.
- RELOCATE 390 FT AND PLACE ADDITIONAL 20 FT TEMPORARY CONCRETE BARRIER. RELOCATE 2 EACH IMPACT ATTENUATORS.
- SEE STANDARD 701321 FOR DETAILS NOT SHOWN ON PLANS.
- PERFORM ALL NECESSARY BRIDGE WORK IN STAGE II WORK ZONE.
- REMOVE EXISTING GUARDRAIL ON NORTH SIDE.
- CONSTRUCT ENTRANCE AT STA 672+25 LT.
- IN NW QUADRANT PLACE PROPOSED TBT, TYPE 6A, STEEL PLATE BEAM GUARDRAIL, TYPE A, AND REMOVE & RE-ERECT TBT,TYPE 1 (SPECIAL) TANGENT.
- IN NE QUADRANT, PLACE TBT, TYPE 6A, STEEL PLATE BEAM GUARDRAIL, TYPE A, TBT,TYPE 2 WEST OF ENTRANCE AND TBT,TYPE 1 (SPECIAL) TANGENT, STEEL PLATE BEAM GUARDRAIL, TYPE A, AND REMOVE & RE-ERECT TBT,TYPE 1 (SPECIAL) TANGENT EAST OF ENTRANCE.



REVISIONS	
NAME	DATE

ILLINOIS DEPARTMENT OF TRANSPORTATION
STAGE II CONSTRUCTION
 FAP ROUTE 793
 SECTION 112BR-2
 BOND COUNTY
 SN 003-0035

PLOT DATE = 6/12/2007
 FILE NAME = c:\p\112br\112br000.dgn
 PLOT SCALE = 20/1000 / IN.
 REFERENCE = REF*