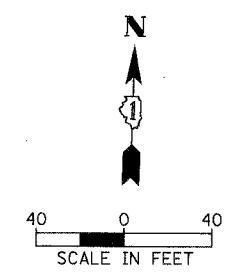
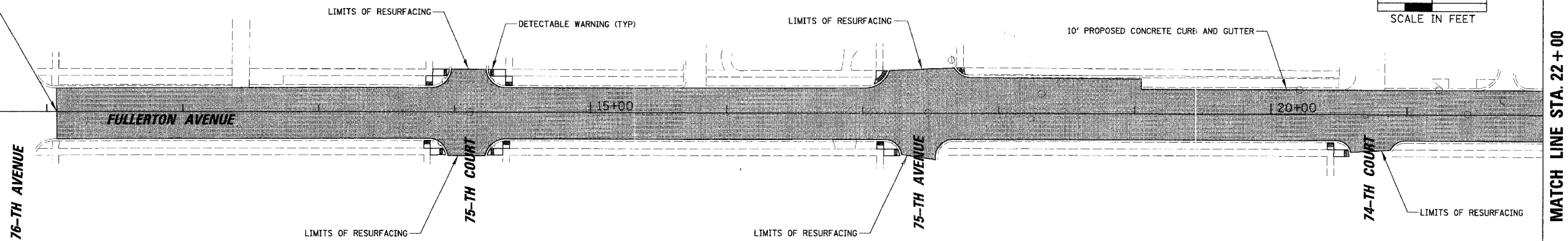


CONTRACT NO.				
F.A. RTE.	SECTION	COUNTY	TOTAL SHEETS	SHEET NO.
1382	07-00107-00-RS	COOK	13	7
STA.		TO STA.		
FED. ROAD DIST. NO.		ILLINOIS	FED. AID PROJECT	
<b>83925</b>				



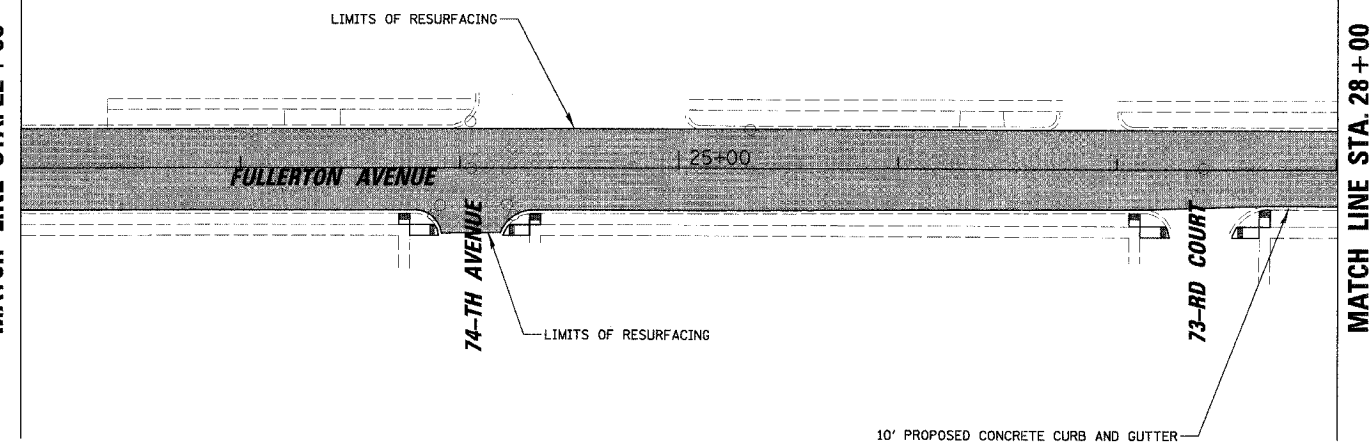
PROJECT BEGINS STATION 11+07.44

POT Sta 10+00.00  
10+00



MATCH LINE STA. 22+00

MATCH LINE STA. 22+00



MATCH LINE STA. 28+00

**LEGEND**

- PROPOSED POLYMERIZED LEVELING BINDER (MACHINE METHOD), IL-4.75 N50 - 1"
- PROPOSED HOT-MIX ASPHALT SURFACE COURSE, MIX "C" N50 - 2"
- PROPOSED BITUMINOUS MATERIAL (PRIME COAT) AND AGGREGATE (PRIME COAT)
- PROPOSED COMB. CONCRETE CURB & GUTTER TYPE B-6.12
- PROPOSED PCC SIDEWALK, 5"
- DETECTABLE WARNINGS

REVISIONS	
NAME	DATE

ILLINOIS DEPARTMENT OF TRANSPORTATION

**FULLERTON AVENUE  
PROPOSED PLAN**

SCALE: VERT.     DRAWN BY ES  
          HORIZ. 40'     CHECKED BY OG  
DATE 05/16/2007

PLOT DATE = 05/16/2007  
 FILE NAME = N:\ELLM\DDP\K\B718\Civil\B679-1.plt  
 PLOT SCALE = 48"  
 USER NAME = RLINDEMA